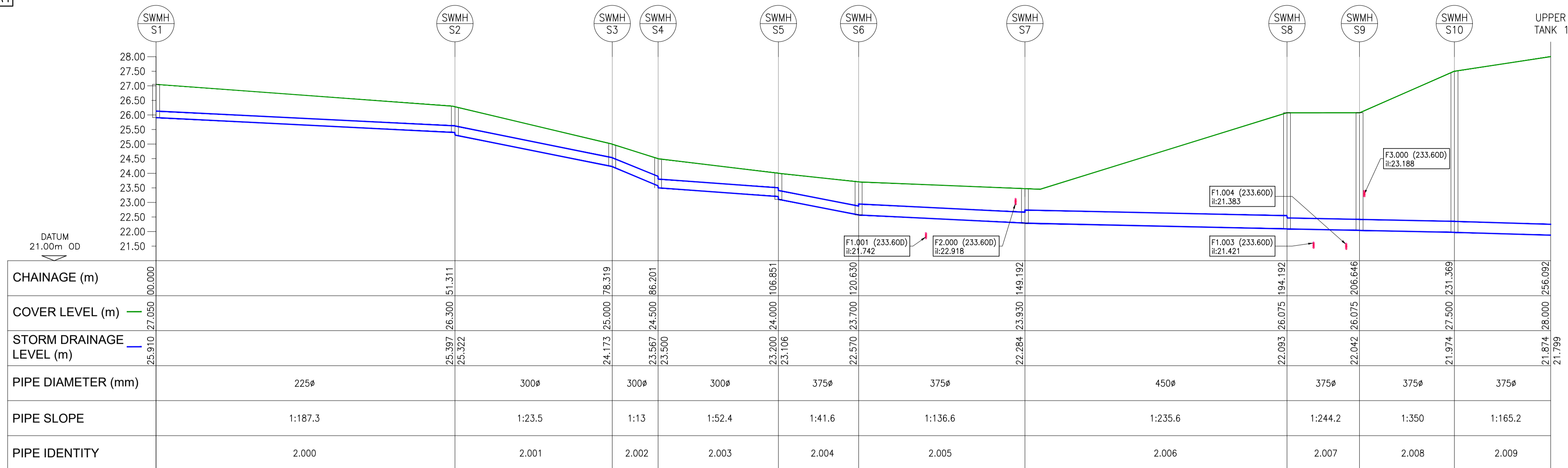
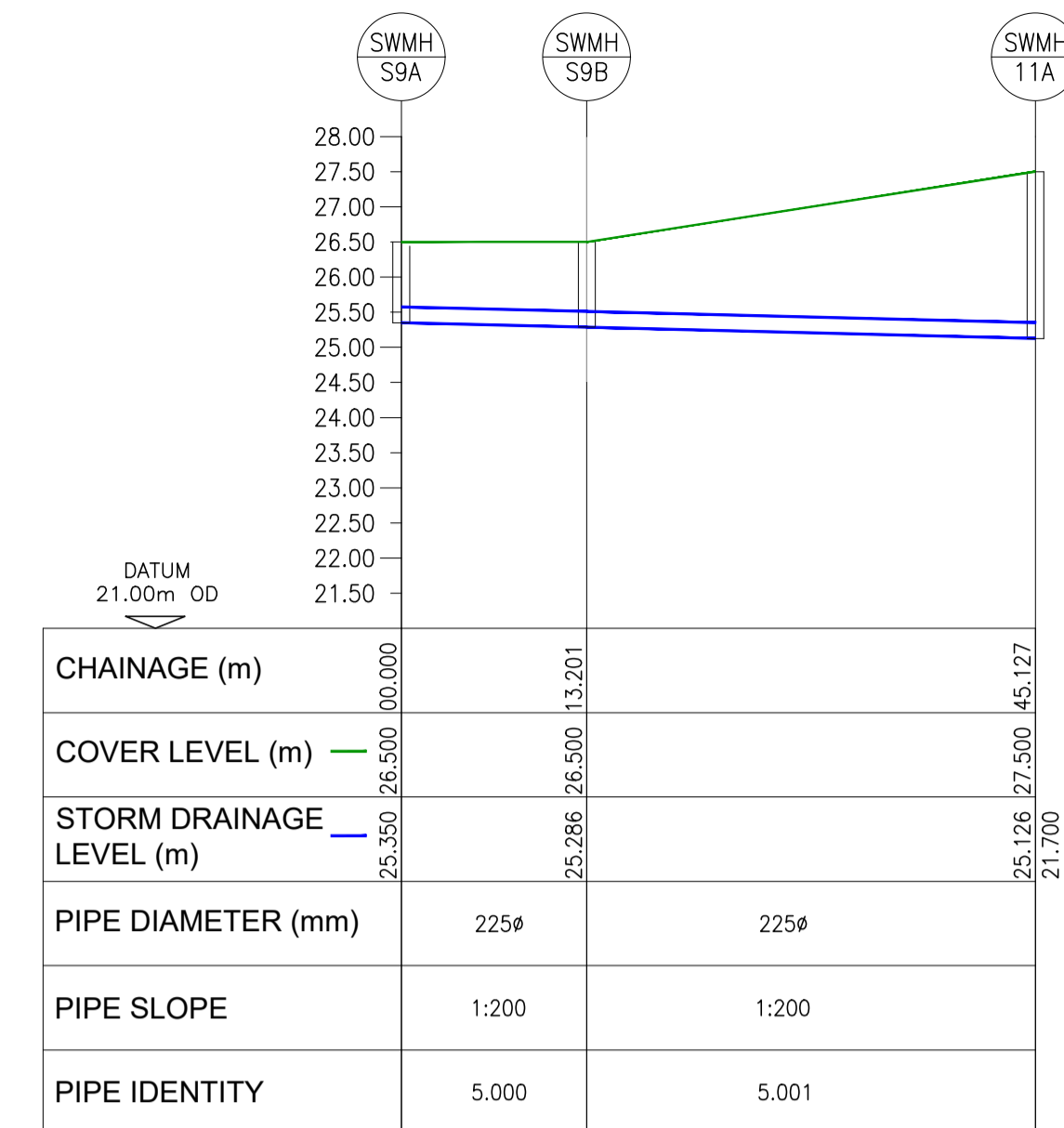


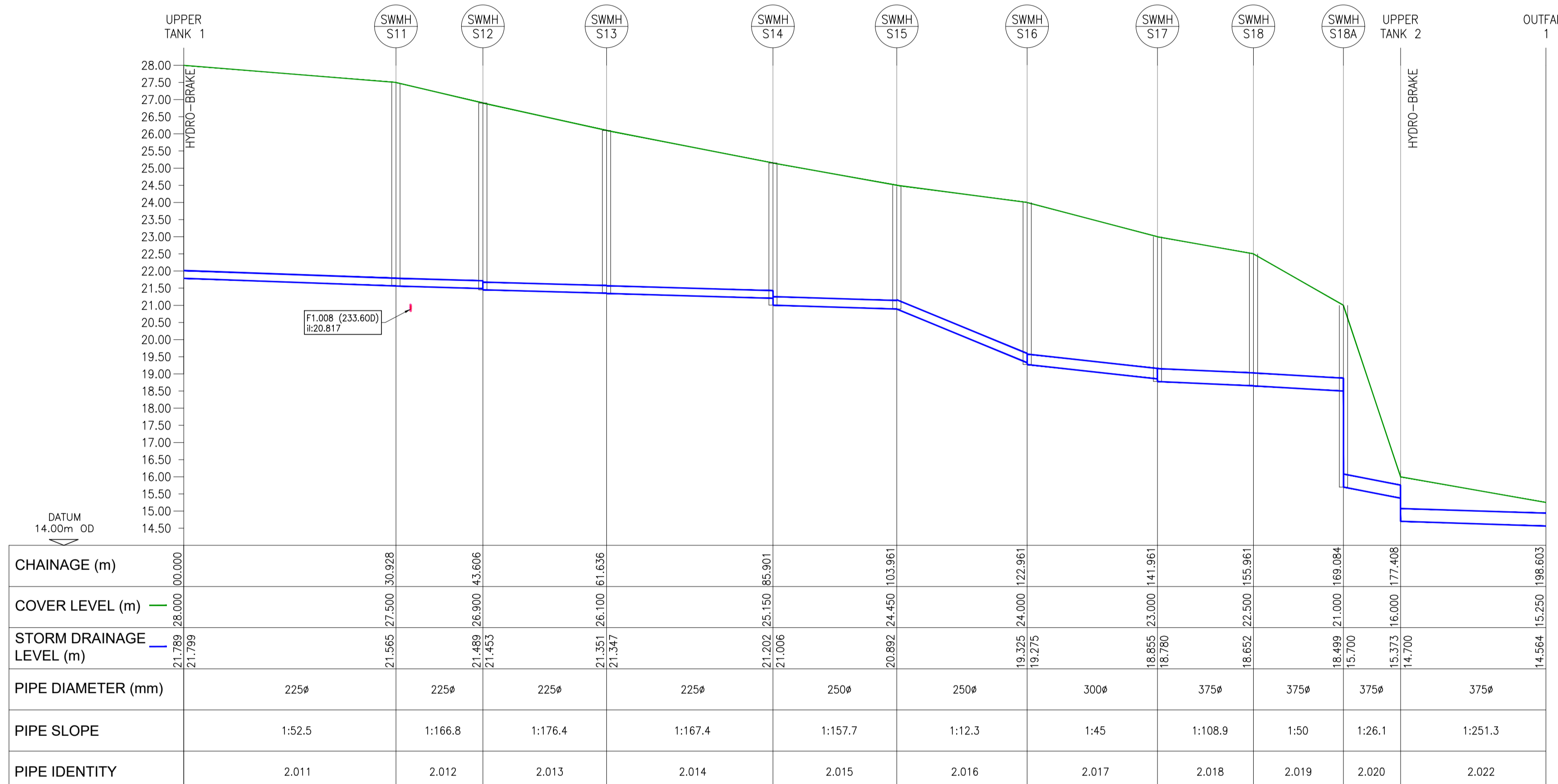
A1



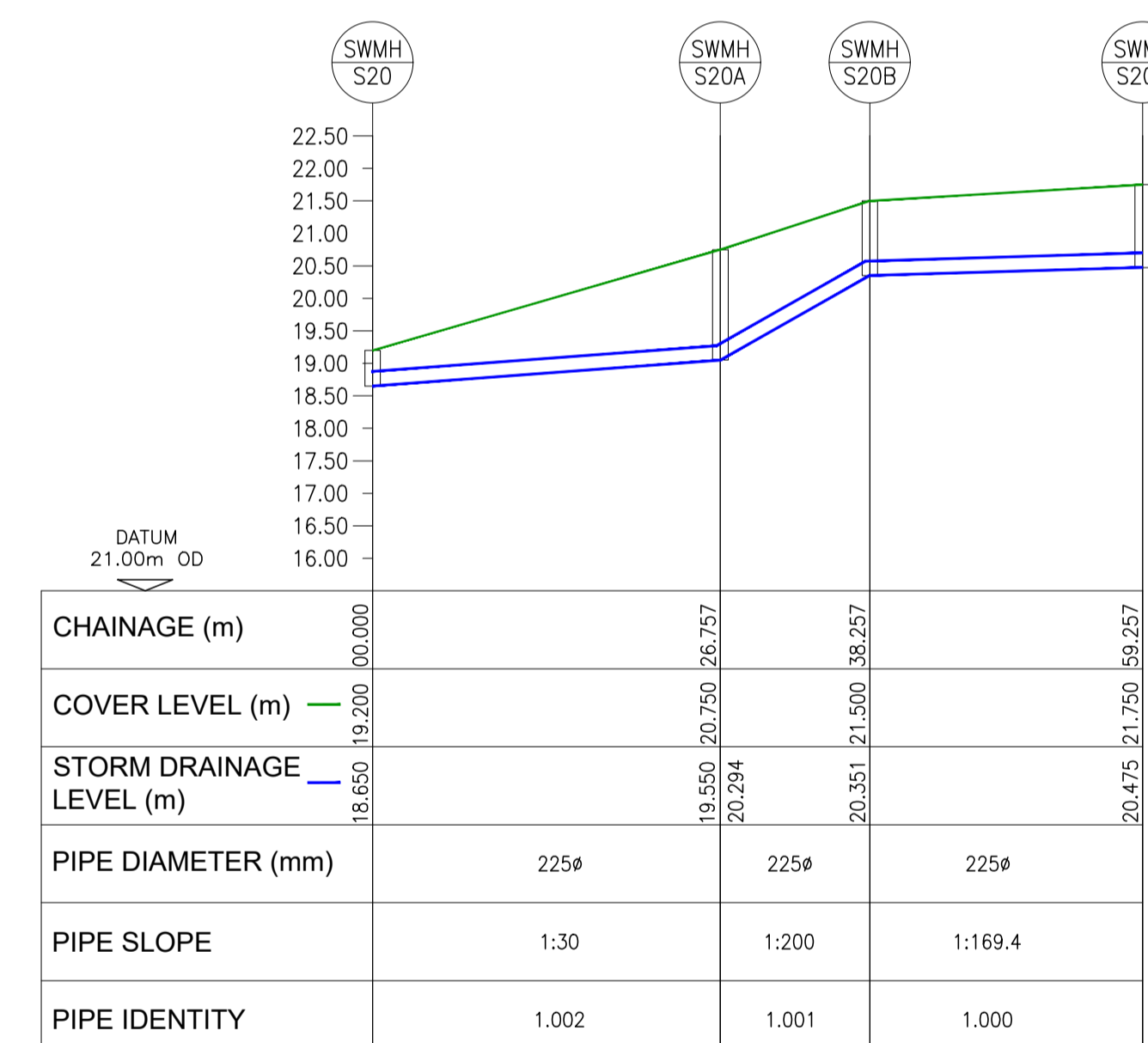
LONG SECTION OF STORM DRAINAGE (S1 - UC TANK 1)
SCALE: HORIZ 1:500 VERT 1:100



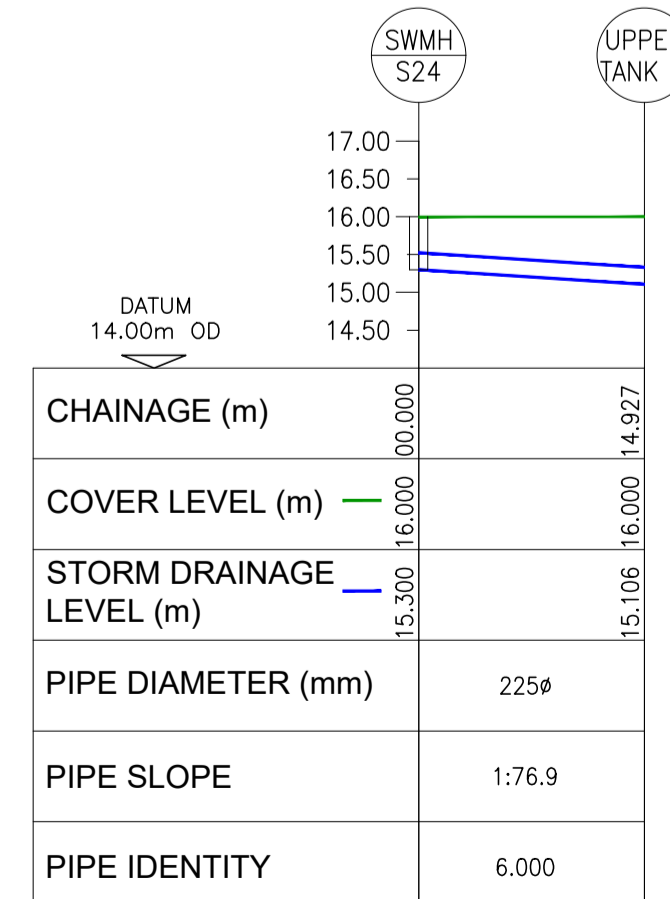
LONG SECTION OF STORM DRAINAGE (S9B - S9)
SCALE: HORIZ 1:500 VERT 1:100



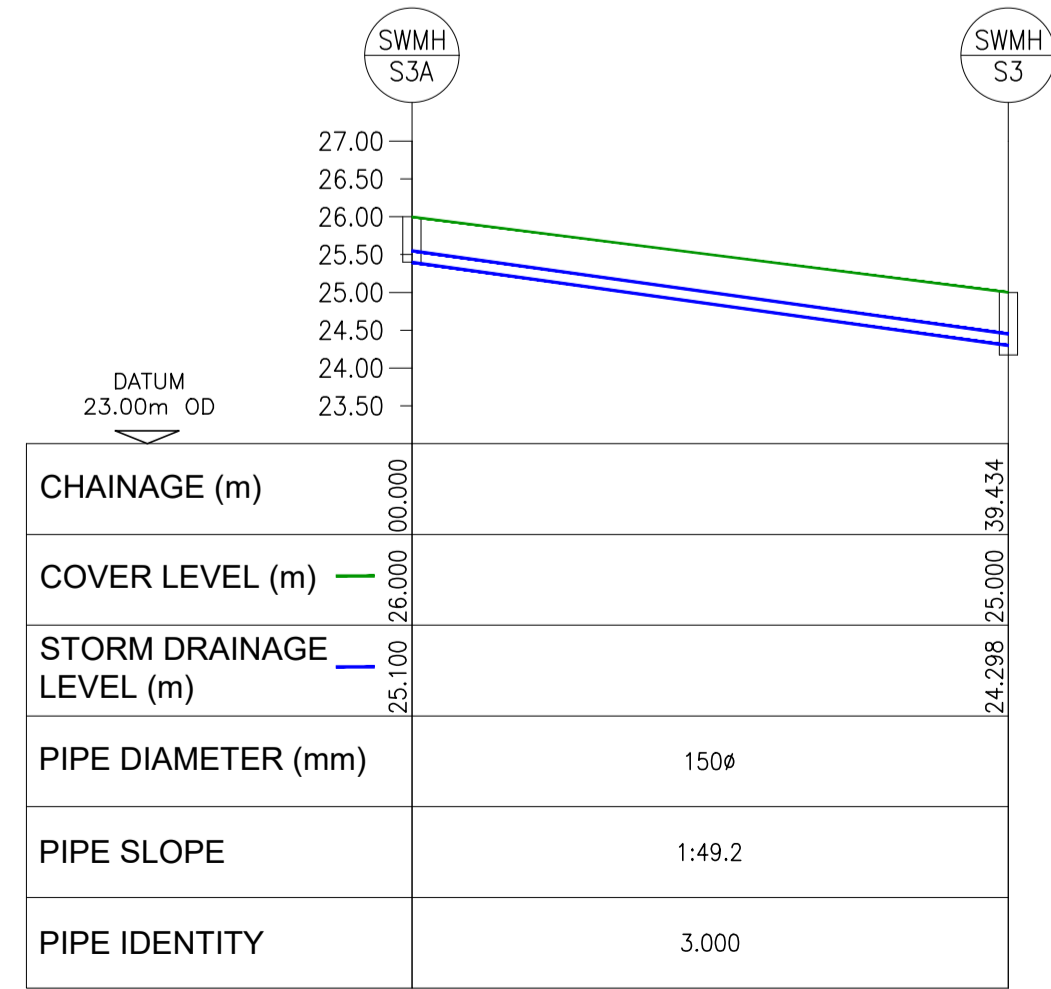
LONG SECTION OF STORM DRAINAGE (UC TANK 1 - OUTFALL 1)
SCALE: HORIZ 1:500 VERT 1:100




LONG SECTION OF STORM DRAINAGE (S20 - S20C)
SCALE: HORIZ 1:500 VERT 1:100



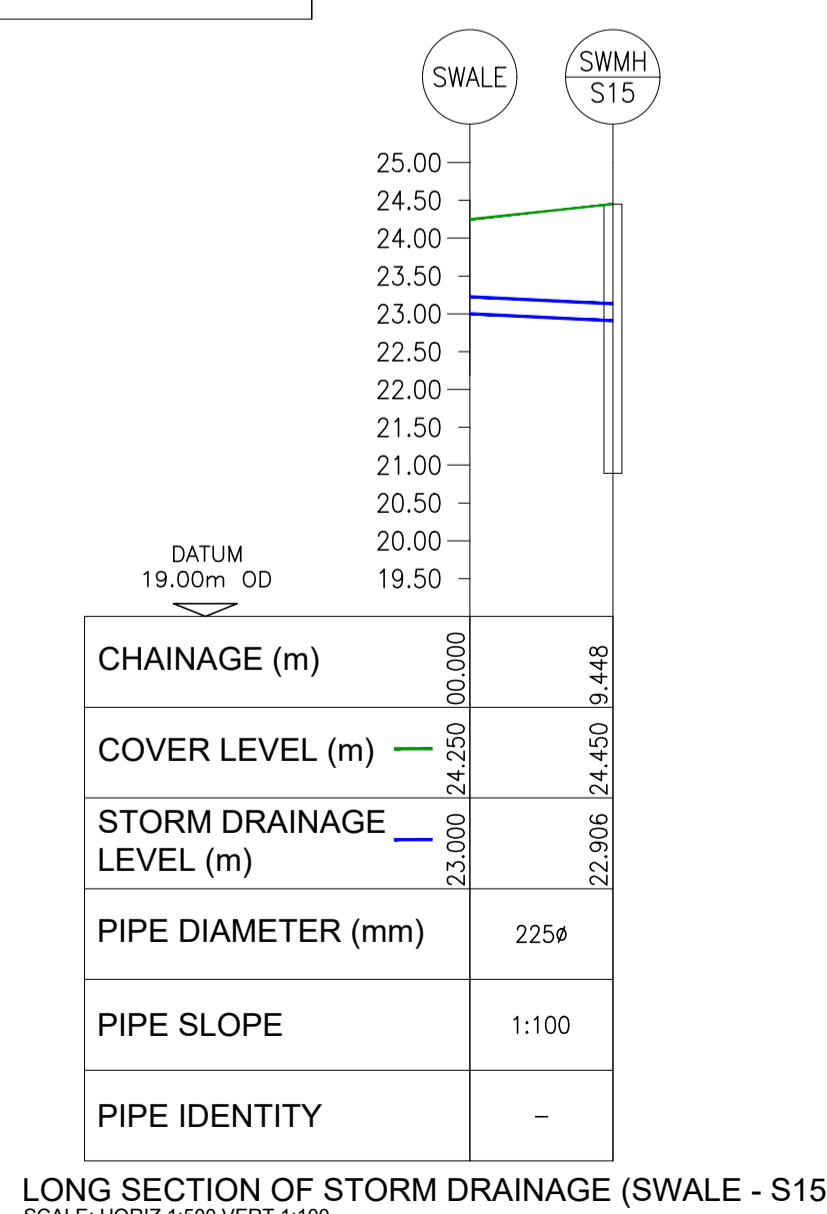
LONG SECTION OF STORM DRAINAGE (S24 - UC TANK 2)
SCALE: HORIZ 1:500 VERT 1:100



LONG SECTION OF STORM DRAINAGE (S3A - S3)
SCALE: HORIZ 1:500 VERT 1:100



LONG SECTION OF STORM DRAINAGE (S4B - S4)
SCALE: HORIZ 1:500 VERT 1:100



LONG SECTION OF STORM DRAINAGE (SWALE - S15)
SCALE: HORIZ 1:500 VERT 1:100

GENERAL NOTES

- ALL DIMENSIONS ARE IN MILLIMETRES (mm) UNLESS OTHER NOTED
- ALL LEVELS ARE IN METERS AND RELATE TO THE ORDANCE SURVEY DATUM.
- FULL DETAIL OF TUNNEL AND SERVICES CO-ORDINATION TO BE PROVIDED WITH FULL PLANNING PERMISSION.
- FOR MANHOLE & PIPE SCHEDULES SEE DWG W3683-DR-1014.

PROPOSED UTILITIES LEGEND

GROUND LEVEL —

NEW STORM MANHOLE —

PIPE CROSSING —

Rev	Date	Description	By	Chk	App
03	07/07/23	ISSUE FOR INFORMATION	SG	AG	MG
02	04/10/22	ISSUE FOR INFORMATION	LT	RT	AG
01	05/09/22	ISSUE FOR INFORMATION	LT	RT	AG
00	16/08/22	ISSUE FOR INFORMATION	LT	RT	AG

BYRNE LOOBY
WWW.BYRNELOOBY.COM

IRELAND | UK | UAE | BAHRAIN | KSA

CLIENT
GEDV MONKSTOWN OWNER LIMITED

PROJECT
RESIDENTIAL DEVELOPMENT ON LANDS OF DALGUISE HOUSE

DRAWING TITLE
LONGITUDINAL SECTION STORM WATER DRAINAGE

STATUS
FOR INFORMATION

Date: 16/08/22	Scale: AS SHOWN	Drawn: LT	Chk: RT	App: AG
Project No: W3683	Drng. No: W3683-DR-1025	Rev: 03		