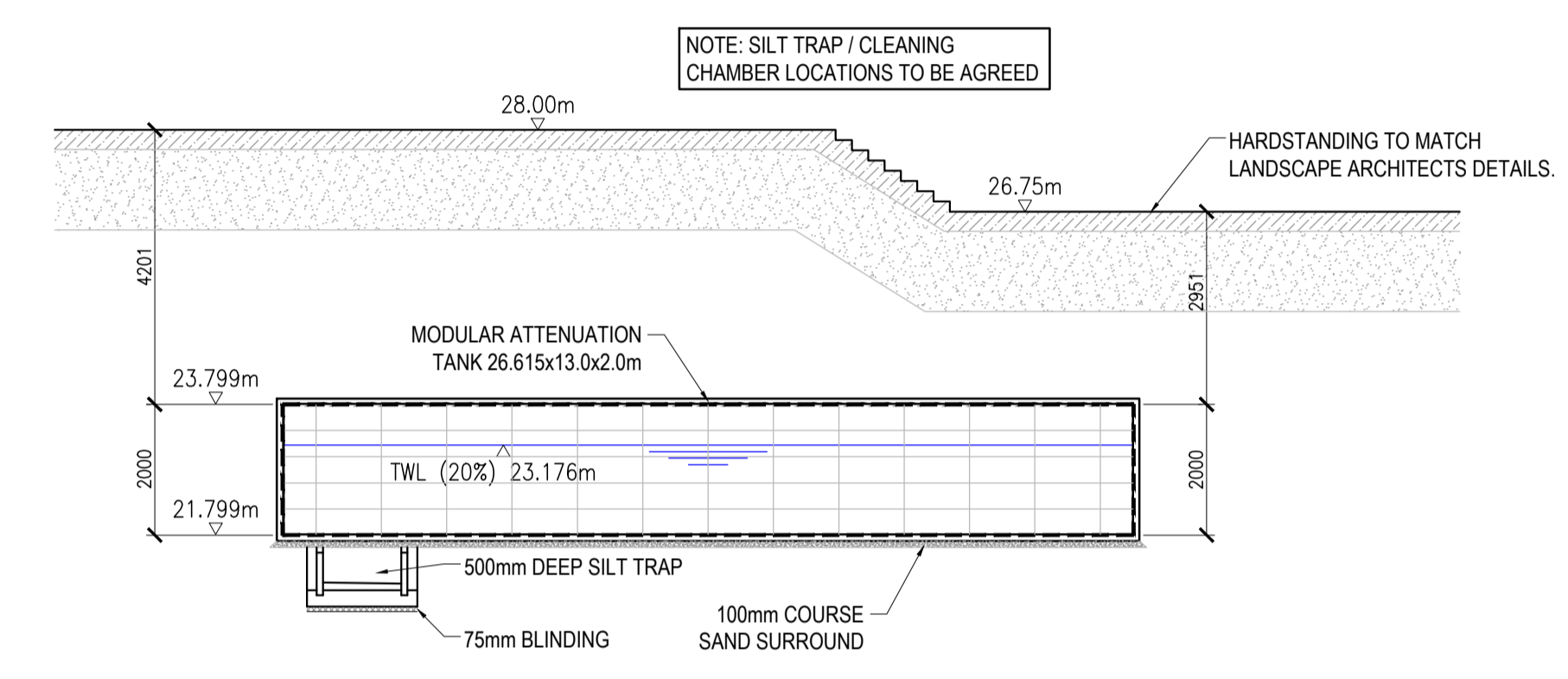
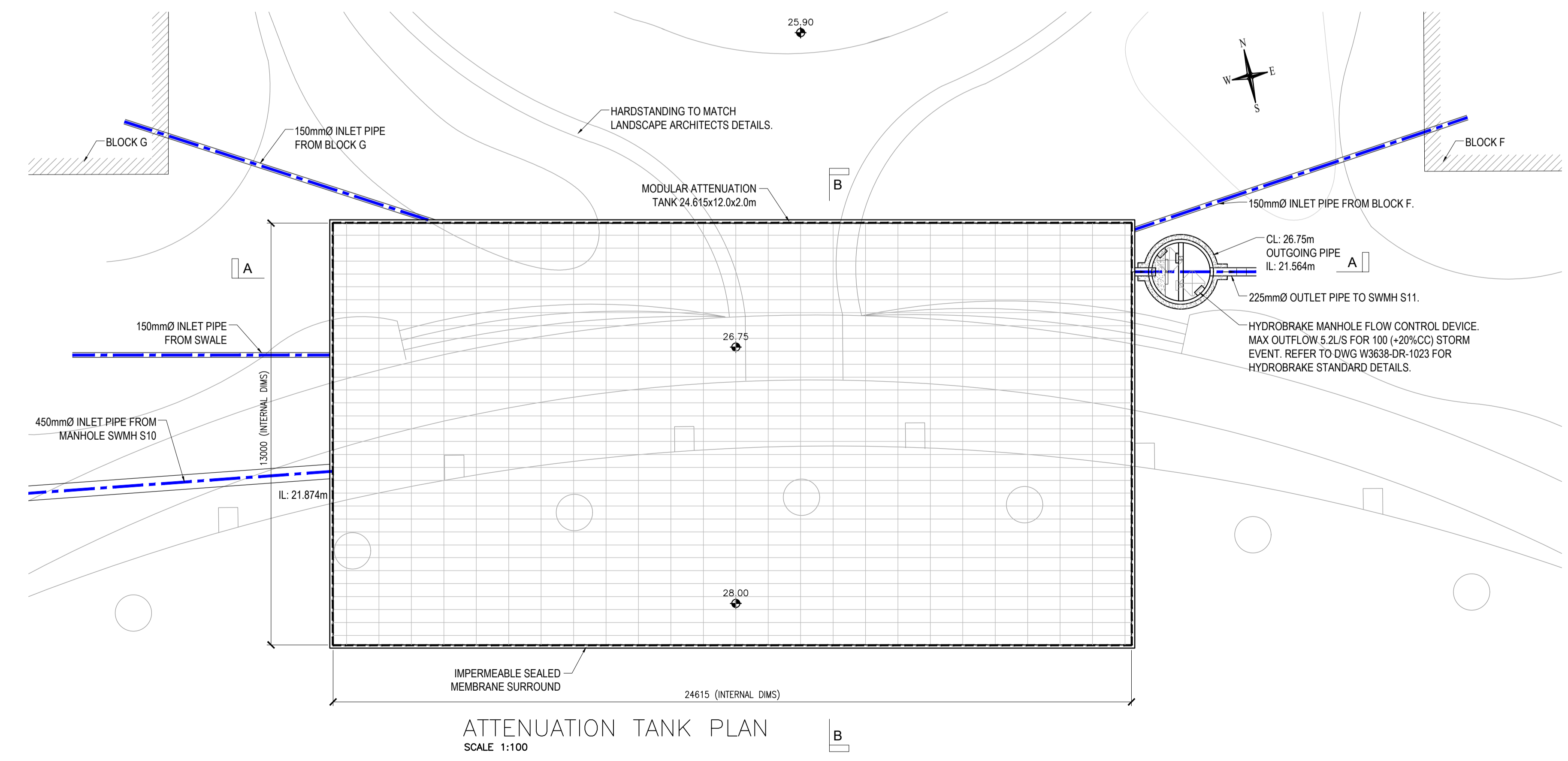


SECTION A-A
SCALE 1:100



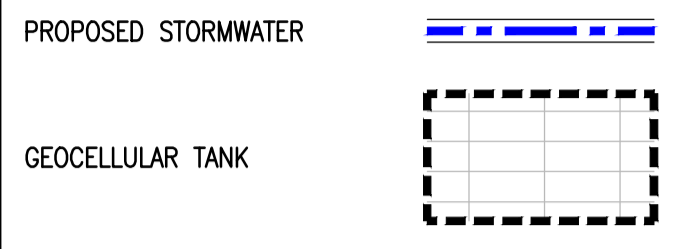
SECTION B-B
SCALE 1:100



NOTES:

1. REFER TO DRAWING W3683-DR-1014 FOR STORM WATER DETAILS.
2. REFER TO DRAWING W3683-DR-1023 FOR HYDROBRAKE STANDARD DETAILS.
3. STORMBLOC OPTIMUM GEOCELLULAR STORAGE OR SIMILAR CAN BE USED.

LEGEND:



NOTE:
LANDSCAPING TO MATCH LANDSCAPE ARCHITECTS DETAILS

| | | | | | |
|-----|----------|-----------------------|----|-----|-----|
| 01 | 02/06/23 | ISSUE FOR INFORMATION | SG | RT | AG |
| 00 | 31/08/22 | ISSUE FOR INFORMATION | LT | RT | AG |
| Rev | Date | Description | By | Chk | App |

BYRNE LOOBY
WWW.BYRNELOOBY.COM
IRELAND | UK | UAE | BAHRAIN | KSA

CLIENT
GEDV MONKSTOWN OWNER LIMITED

PROJECT
RESIDENTIAL DEVELOPMENT ON LANDS OF DALGUISE HOUSE

DRAWING TITLE
UPPER CATCHMENT TANK 1 DETAILS

STATUS
FOR INFORMATION

| | | | | |
|-------------------|------------------------|-----------|---------|---------|
| Date: 31/08/22 | Scale: 1:100 | Drawn: LT | Chk: RT | App: AG |
| Project No: W3683 | Dwg. No: W3683-DR-1035 | Rev: | | 01 |