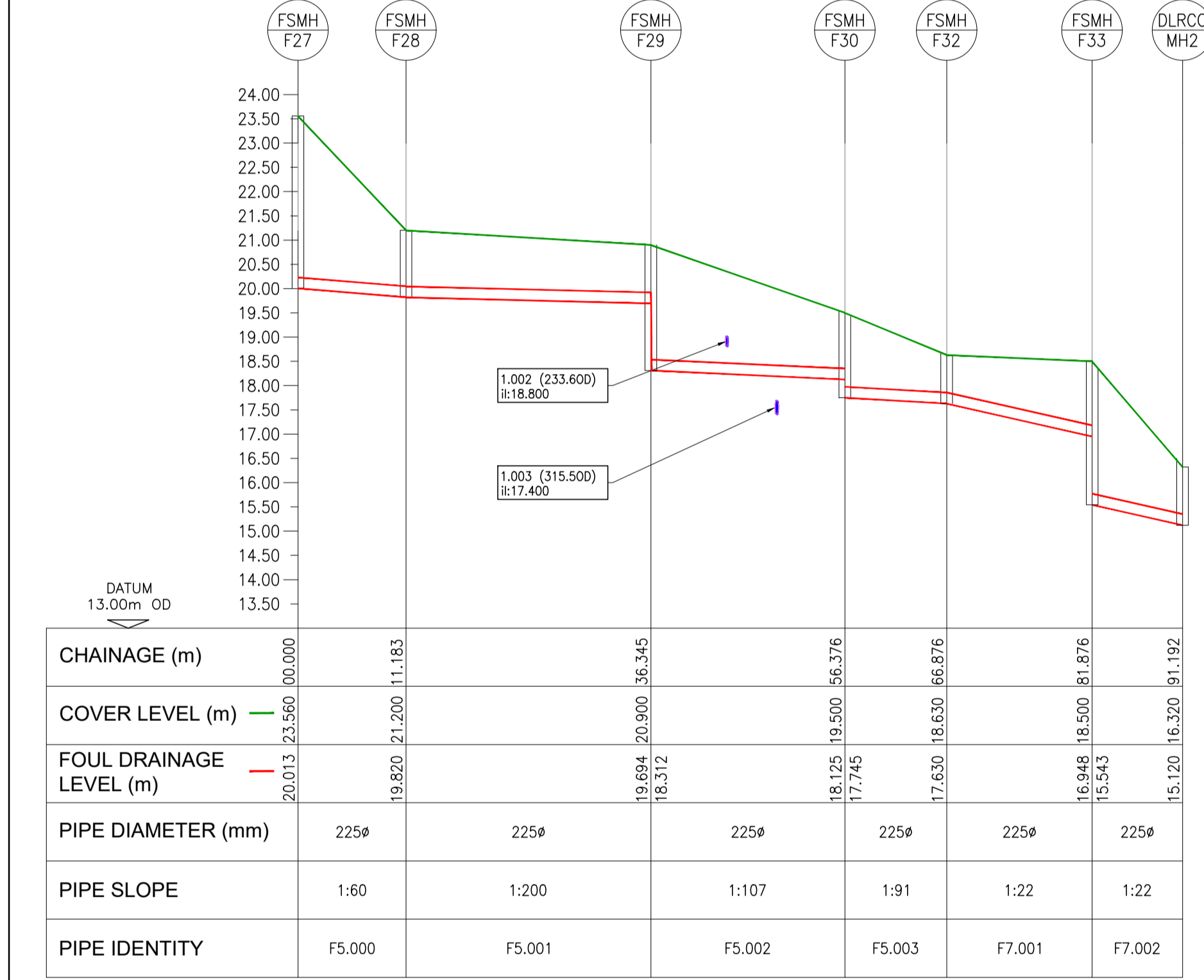
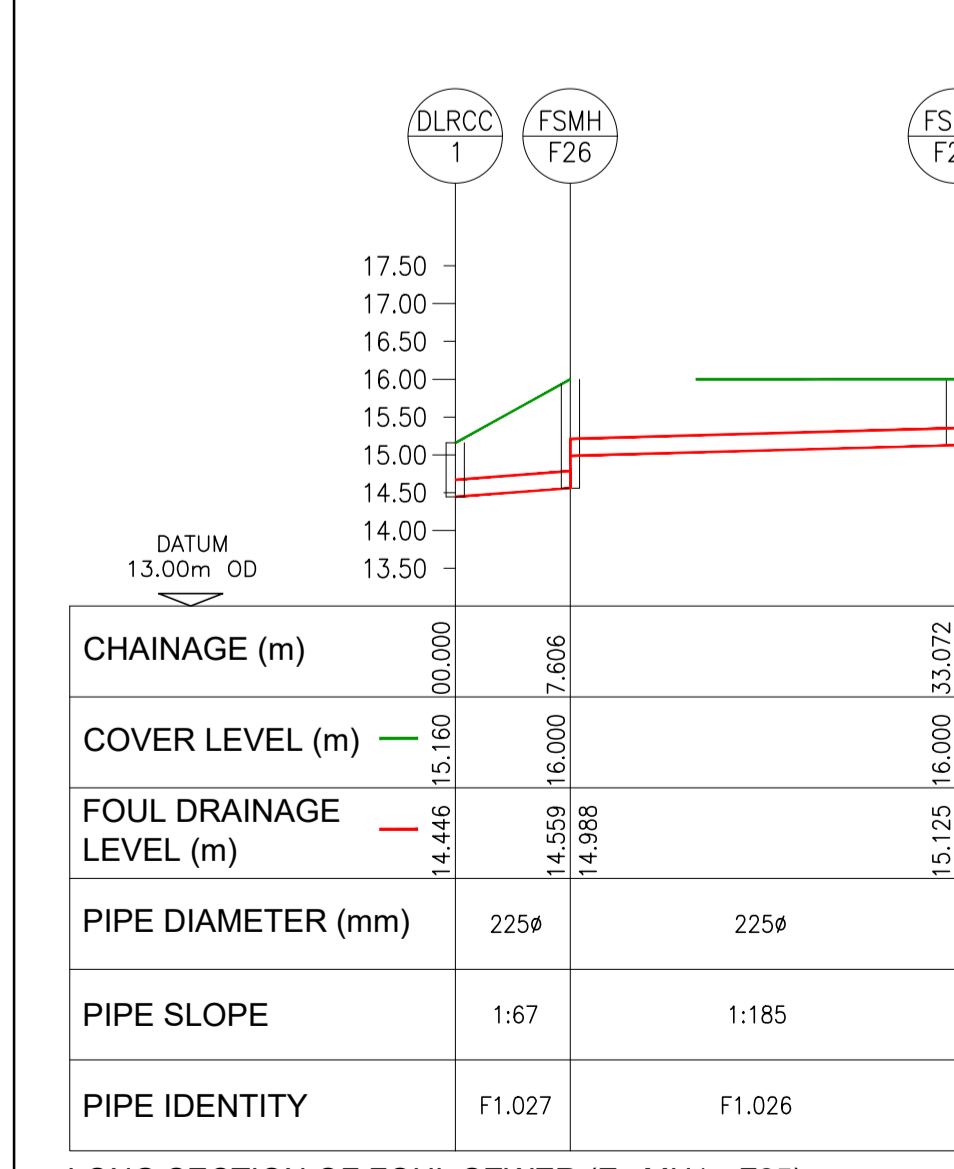


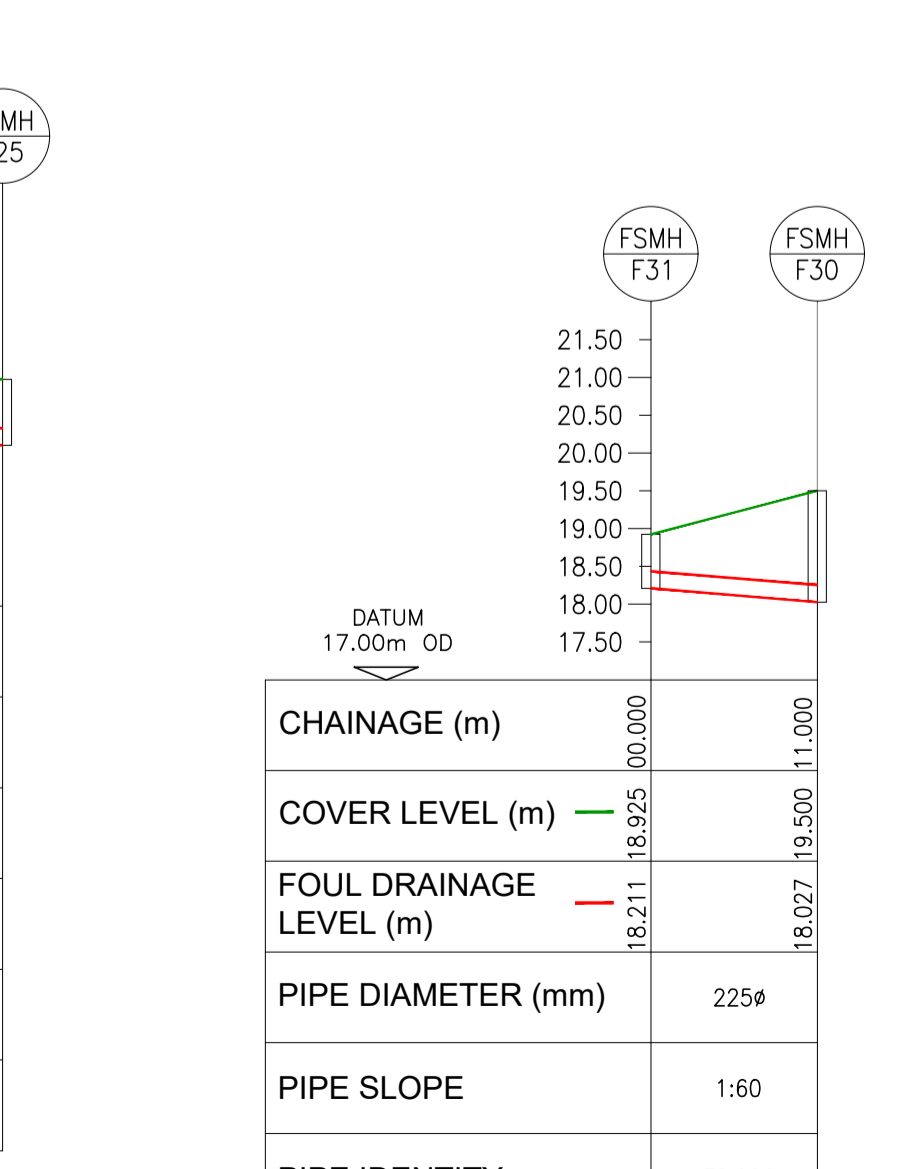
LONG SECTION OF FOUL SEWER (F1 - F19)
SCALE: HORIZ 1:500 VERT 1:100



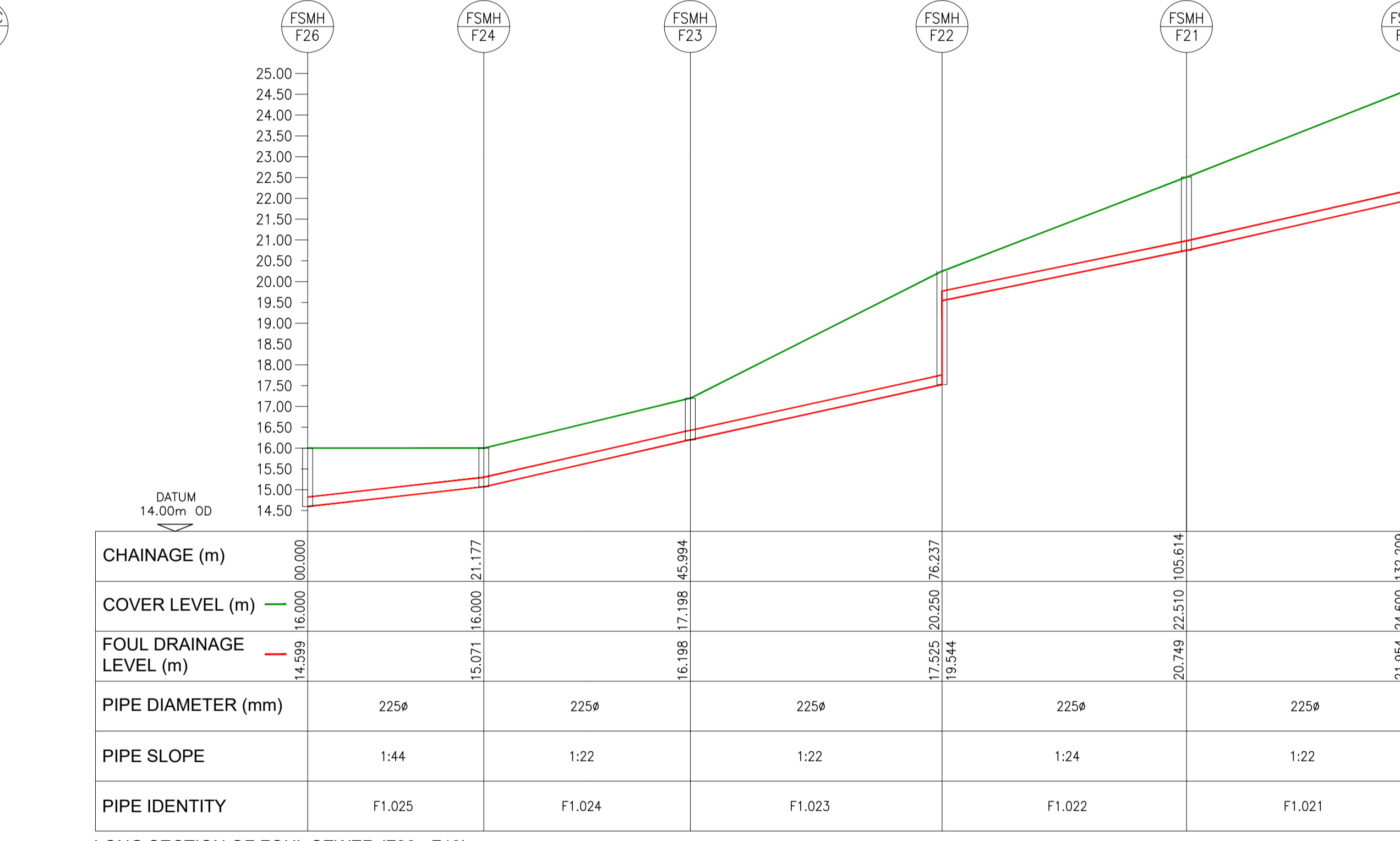
LONG SECTION OF FOUL SEWER (F27 - MH2)
SCALE: HORIZ 1:500 VERT 1:100



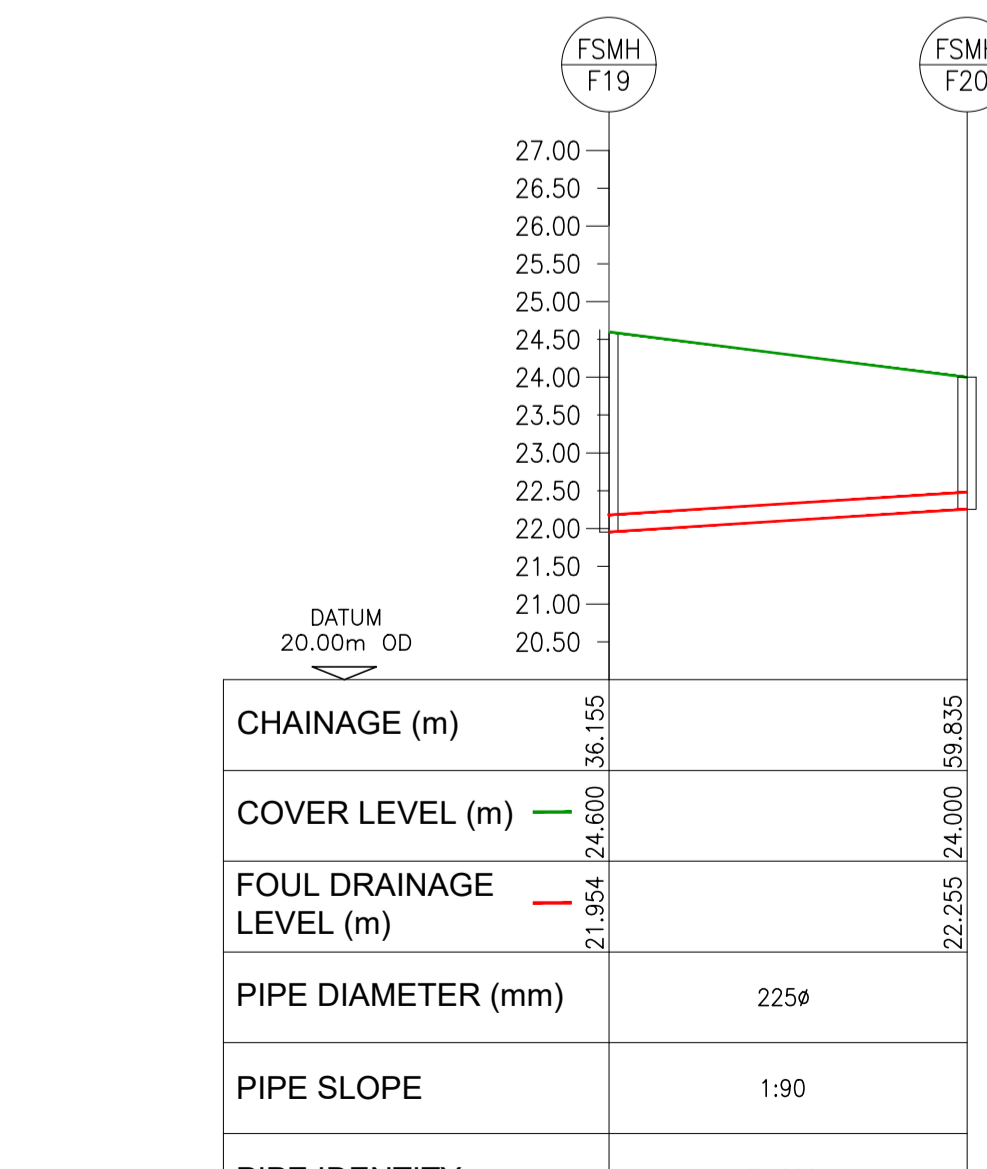
LONG SECTION OF FOUL SEWER (Ex.MH1 - F25)
SCALE: HORIZ 1:500 VERT 1:100



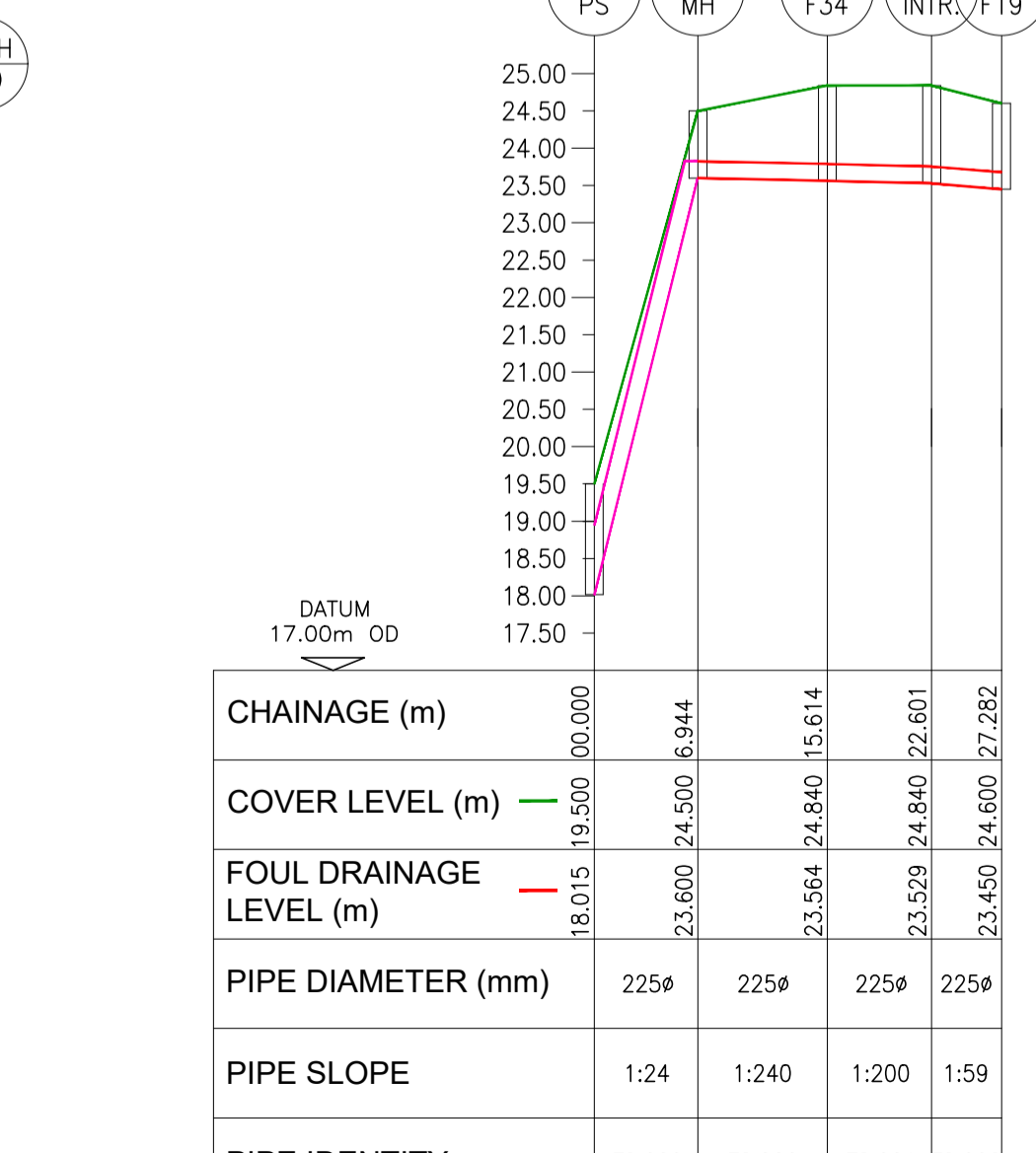
LONG SECTION OF FOUL SEWER (F31 - F30)
SCALE: HORIZ 1:500 VERT 1:100



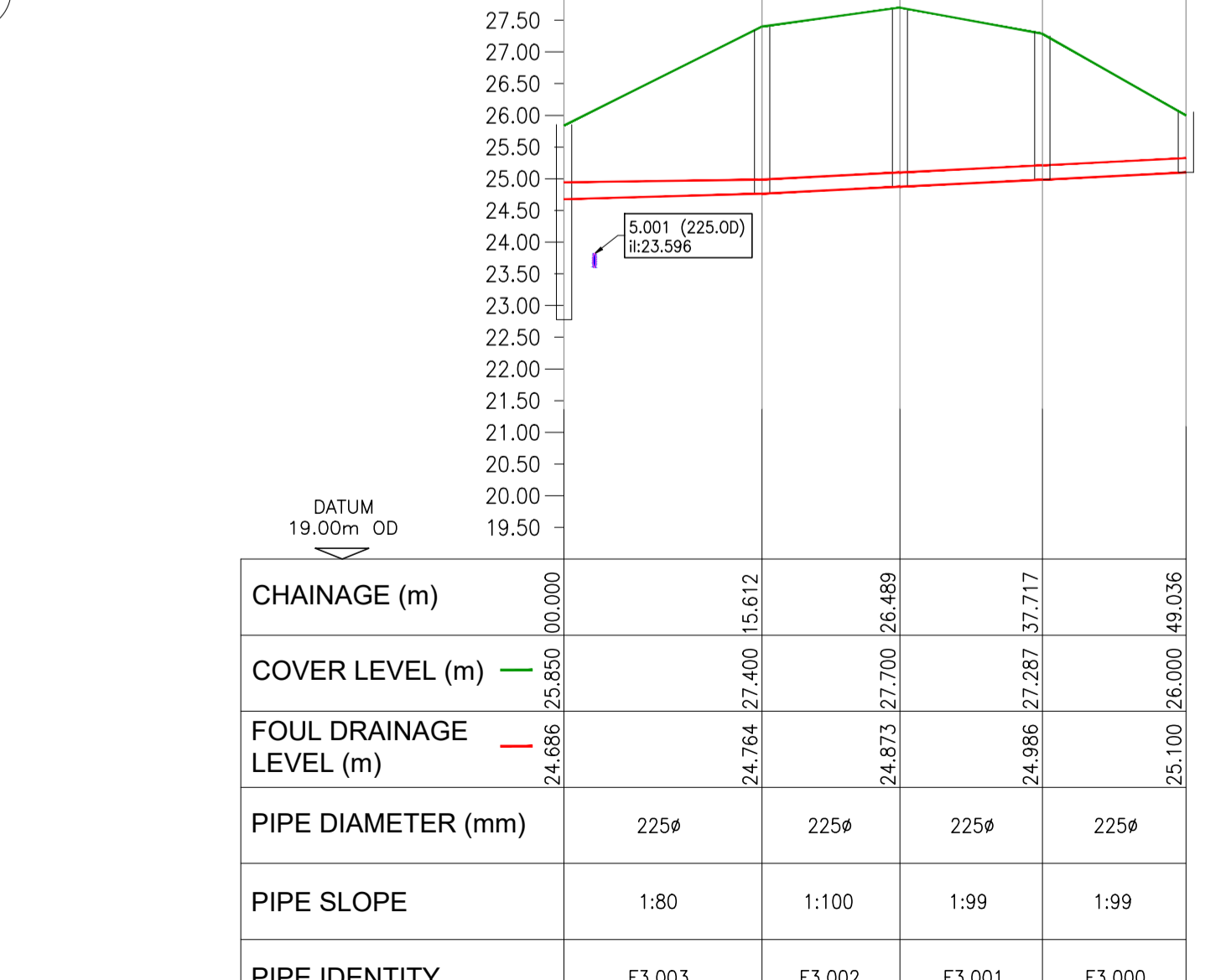
LONG SECTION OF FOUL SEWER (F26 - F19)
SCALE: HORIZ 1:500 VERT 1:100



LONG SECTION OF FOUL SEWER (F19 - F20)
SCALE: HORIZ 1:500 VERT 1:100



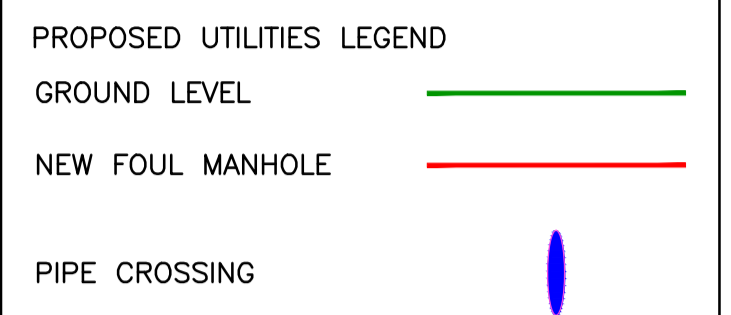
LONG SECTION OF FOUL SEWER (CP PS - F19)
SCALE: HORIZ 1:500 VERT 1:100



LONG SECTION OF FOUL SEWER (F6 - F10)
SCALE: HORIZ 1:500 VERT 1:100

GENERAL NOTES

1. ALL DIMENSIONS ARE IN MILLIMETRES (mm) UNLESS OTHER NOTED.
2. ALL LEVELS ARE IN METERS AND RELATE TO THE ORDANCE SURVEY DATUM.
3. FULL DETAIL OF TUNNEL AND SERVICES CO-ORDINATION TO BE PROVIDED WITH FULL PLANNING PERMISSION.
4. FOR MANHOLE & PIPE SCHEDULES SEE DWG W3683-DR-1007.
5. FOR LOCATIONS OF SHALLOW COVER A PROTECTION SLAB OR SIMILAR TO IW STANDARDS SHALL BE INSTALLED.
6. THE DESIGN IS BASED ON IW REQUIREMENTS SET OUT IN THE DOCUMENT IW-CDS-5030-03 COP FOR WASTE WATER INFRASTRUCTURE.



Rev	Date	Description	By	Chk	App
05	07/07/23	ISSUE FOR INFORMATION	SG	AG	MG
04	23/06/23	ISSUE FOR INFORMATION	SG	AG	MG
03	04/10/22	ISSUE FOR INFORMATION	LT	RT	AG
02	02/09/22	ISSUE FOR INFORMATION	LT	RT	AG
01	26/08/22	ISSUE FOR INFORMATION	LT	RT	AG
00	11/08/22	ISSUE FOR INFORMATION	LT	RT	AG

BYRNE LOOBY
WWW.BYRNELOOBY.COM

IRELAND | UK | UAE | BAHRAIN | KSA

CLIENT
GEDV MONKSTOWN OWNER LIMITED

PROJECT
RESIDENTIAL DEVELOPMENT ON LANDS OF DALGUISE HOUSE

DRAWING TITLE
LONGITUDINAL SECTION FOUL DRAINAGE

STATUS
FOR INFORMATION

Date: 11/08/22 Scale: AS SHOWN Drawn: LT Chk: RT App: AG
Project No: W3683 Drg. No: W3683-DR-1024 Rev: 05