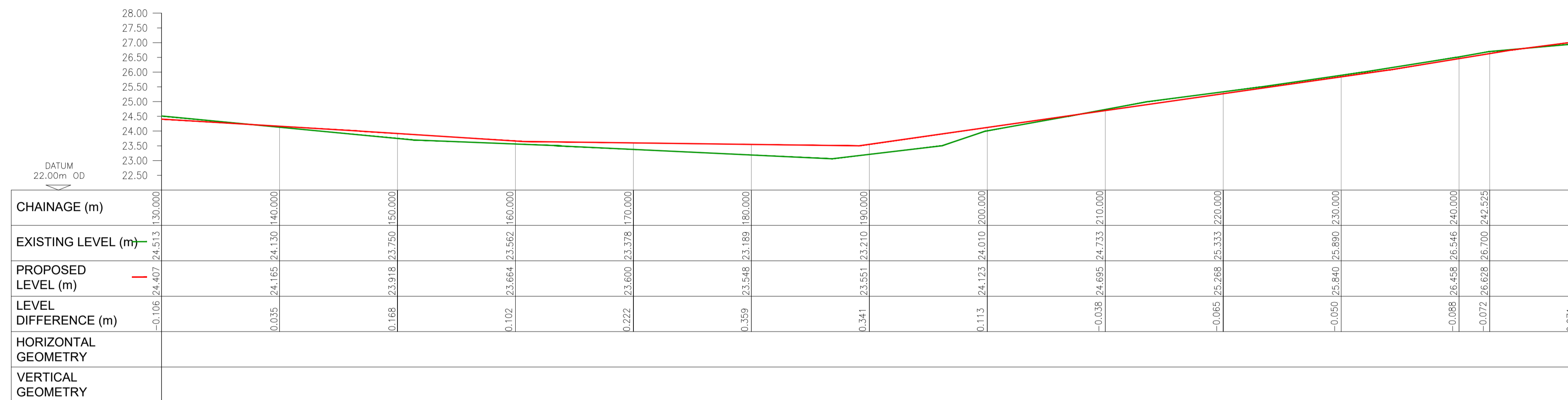
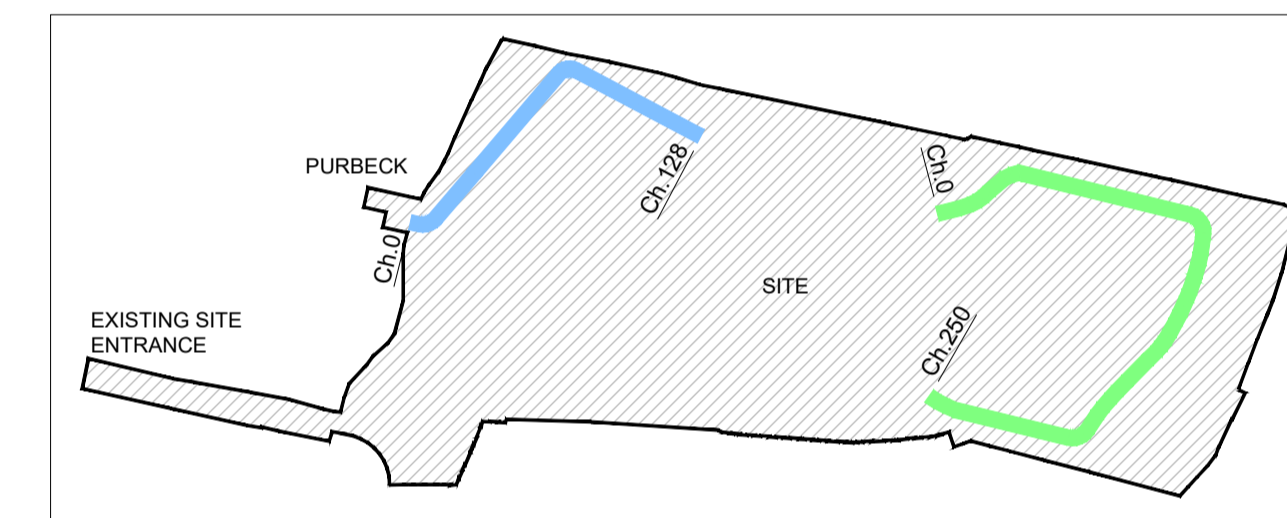


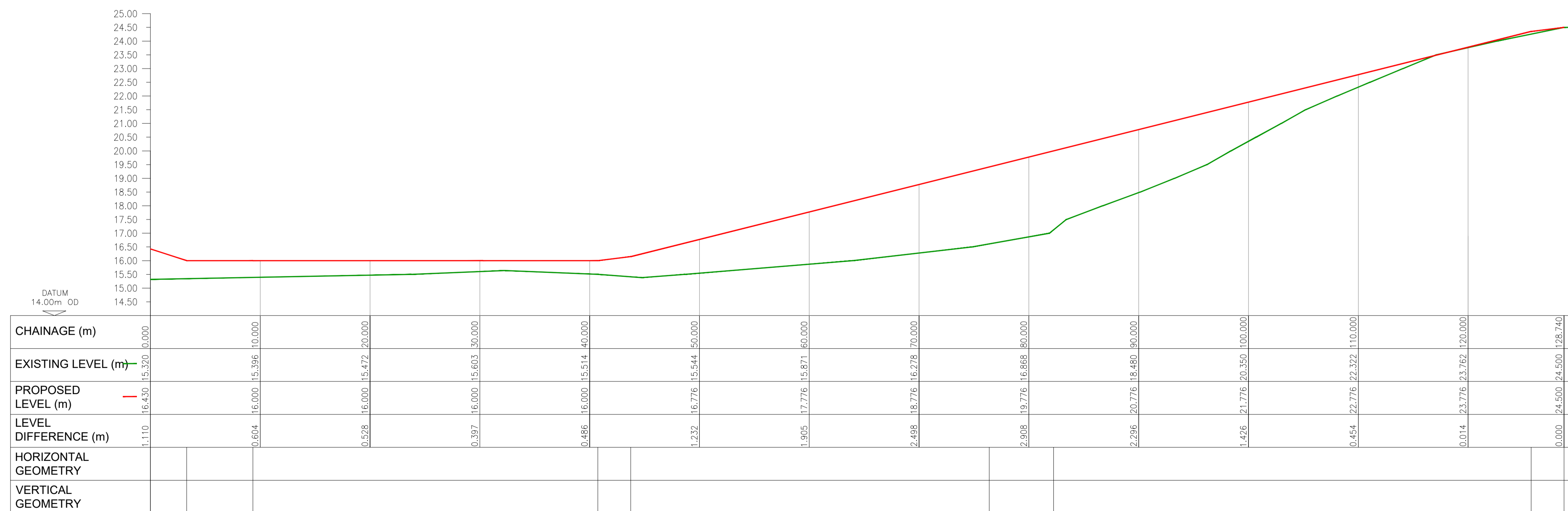
LONG SECTION OF SOUTHERN ACCESS ROAD
SCALE: HORIZ 1:250 VERT 1:100



LONG SECTION OF SOUTHERN ACCESS ROAD
SCALE: HORIZ 1:250 VERT 1:100



KEYPLAN



LONG SECTION OF EMERGENCY ACCESS ROAD
SCALE: HORIZ 1:250 VERT 1:100

GENERAL NOTES

1. ALL DIMENSIONS ARE IN MILLIMETRES (mm) UNLESS OTHER NOTED
2. ALL LEVELS ARE IN METERS AND RELATE TO THE ORDANCE SURVEY DATUM.
3. FULL DETAIL OF TUNNEL AND SERVICES CO-ORDINATION TO BE PROVIDED WITH FULL PLANNING PERMISSION.
4. FOR MANHOLE & PIPE SCHEDULES SEE DWG W3683-DR-1007.

LEGEND

- EXISTING GROUND LEVEL —
- PROPOSED GROUND LEVEL —

Rev	Date	Description	By	Chk	App
01	14/07/23	ISSUE FOR PLANNING	LT	RT	AG
00	17/08/22	ISSUE FOR INFORMATION	LT	RT	AG

BYRNE LOOBY
WWW.BYRNE LOOBY.COM

IRELAND | UK | UAE | BAHRAIN | KSA

CLIENT
GEDV MONKSTOWN OWNER LIMITED

PROJECT
RESIDENTIAL DEVELOPMENT ON LANDS OF DALGUISE HOUSE

DRAWING
TITLE
LONGITUDINAL SECTION
ROADS

STATUS
FOR PLANNING

Date	Scale	AS SHOWN	Drawn	LT	Chk	RT	App	AG
17/08/22	1:250	1:250	1:250	1:250	1:250	1:250	1:250	1:250
Project No:	W3683	Drg. No:	W3683-DR-1027	Rev:	01			