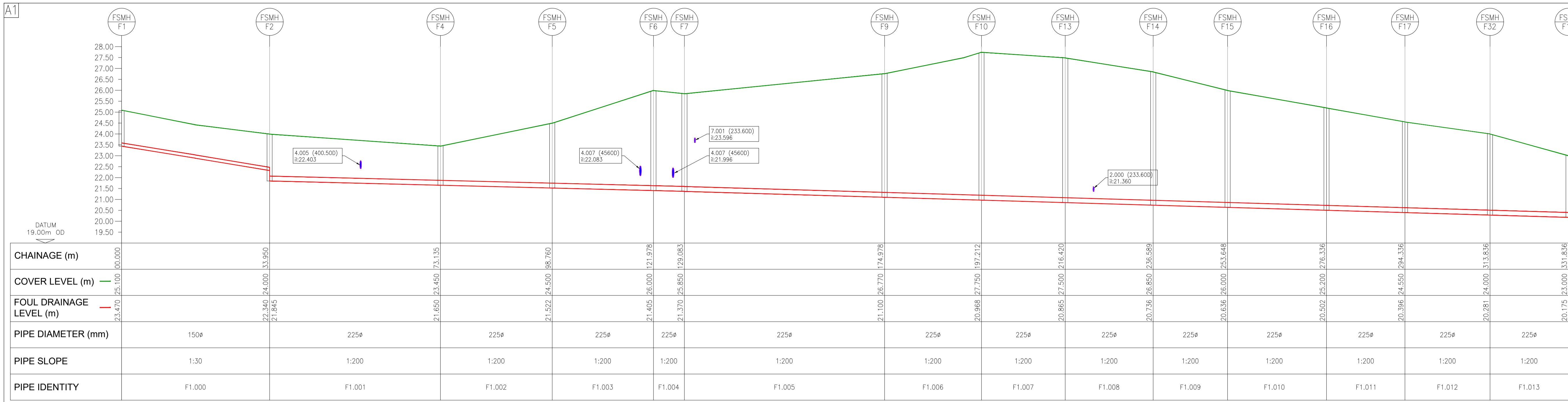
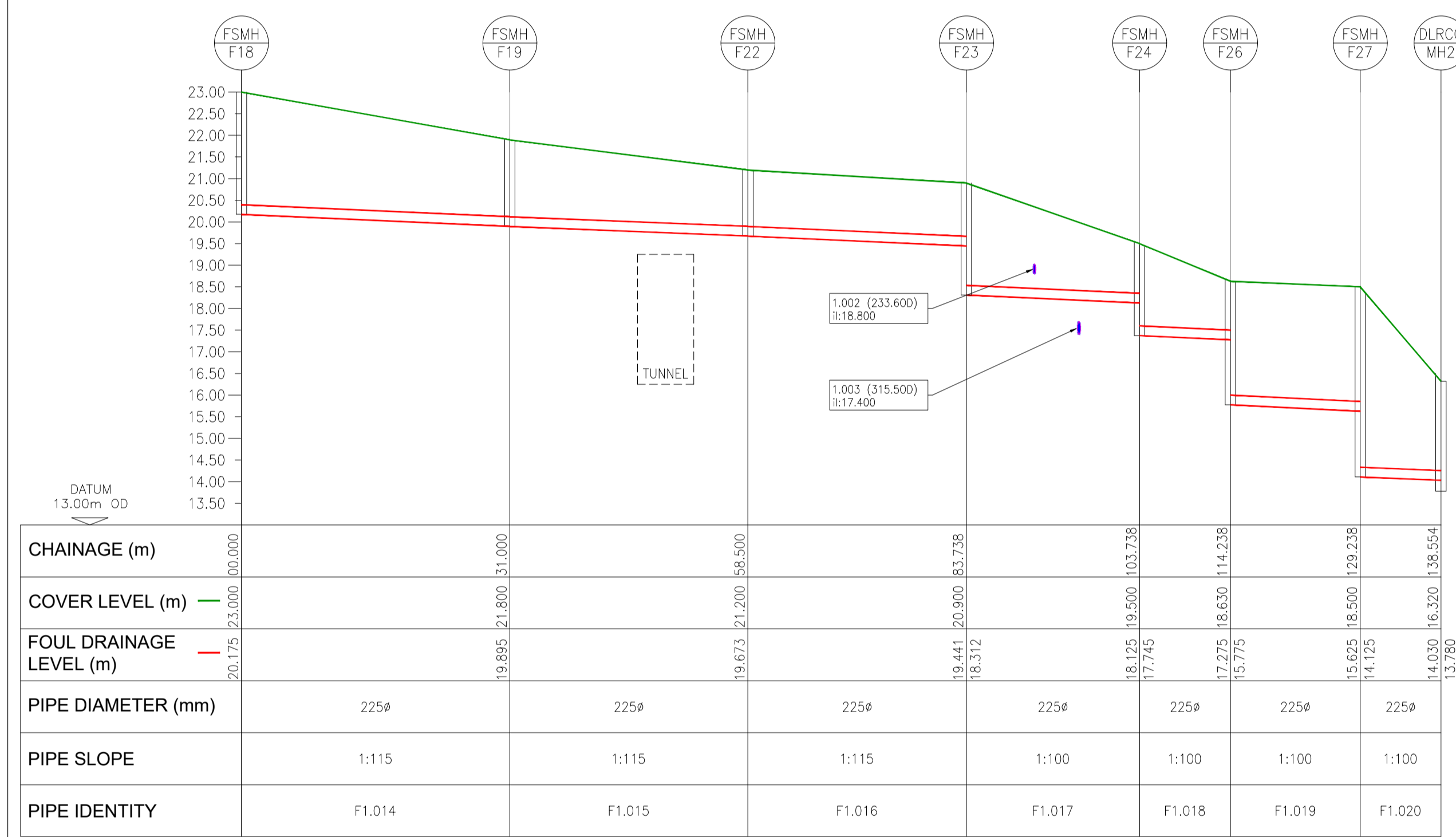


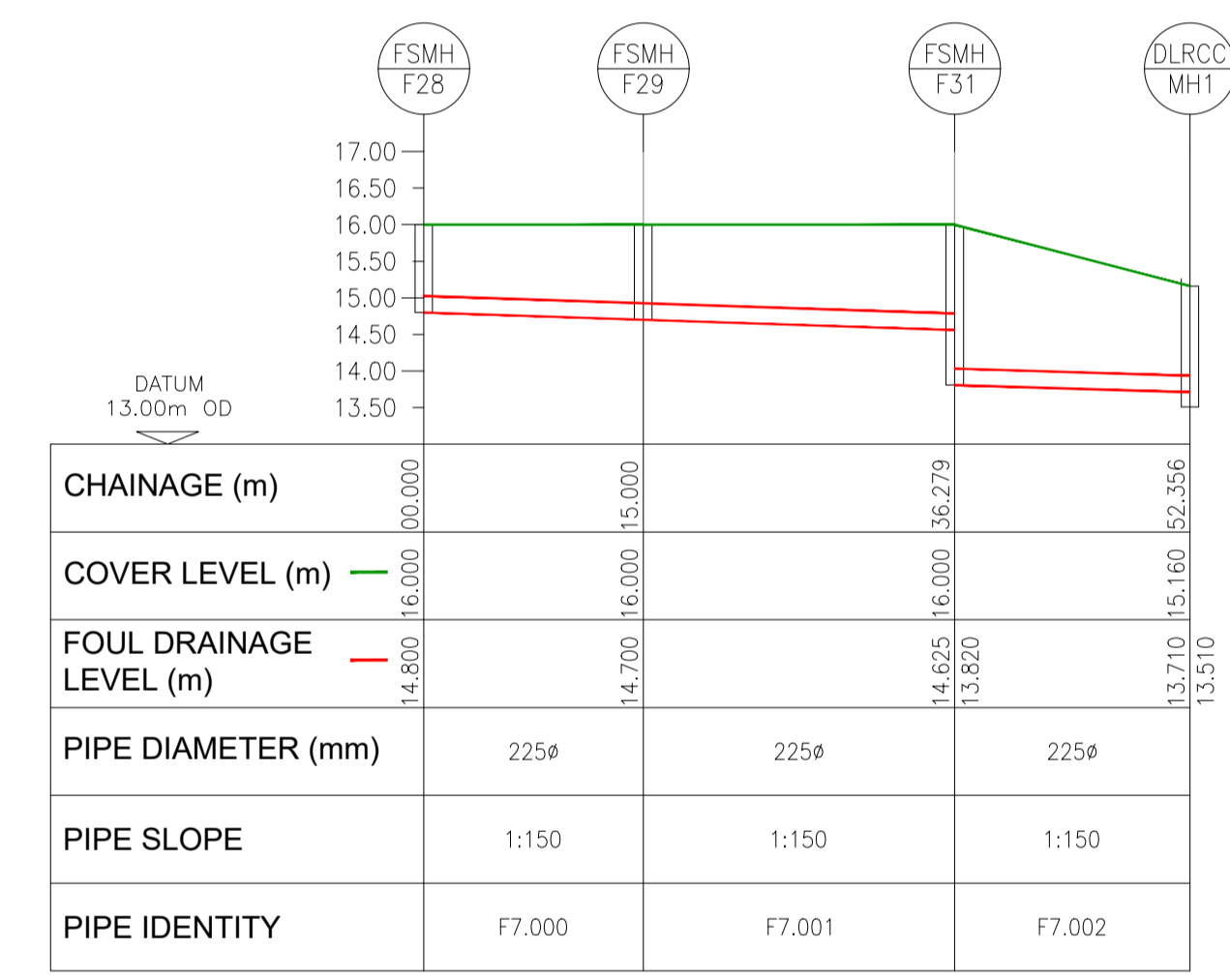
A1



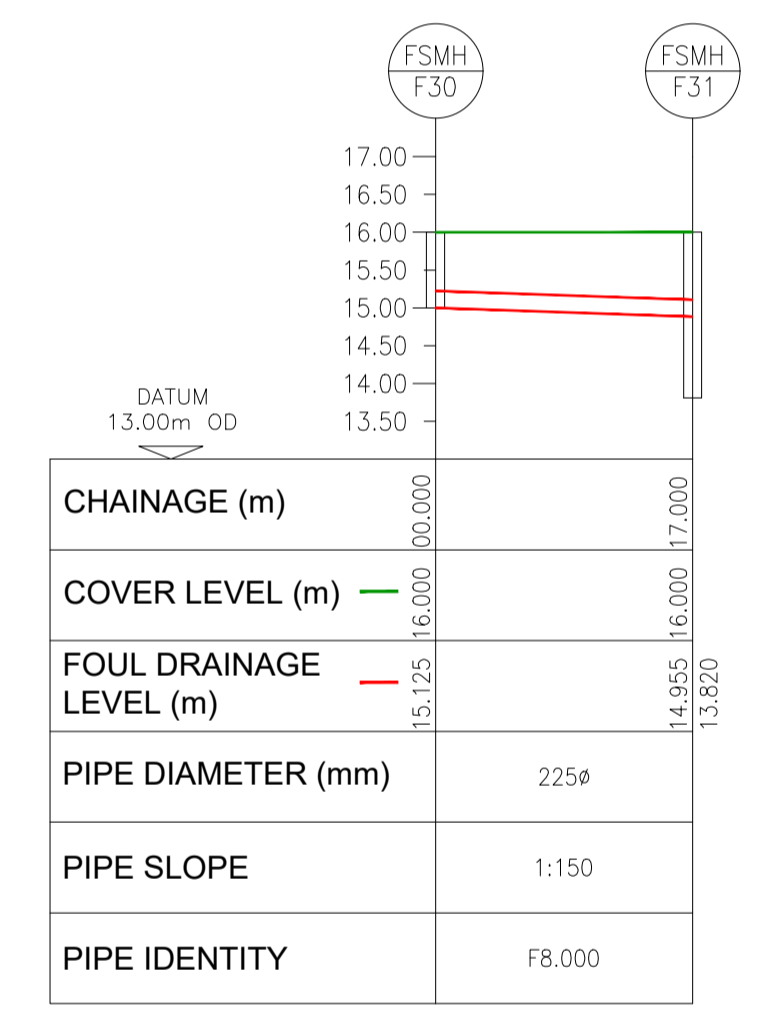
LONG SECTION OF FOUL SEWER (F1 - F18)
SCALE: HORIZ 1:500 VERT 1:100



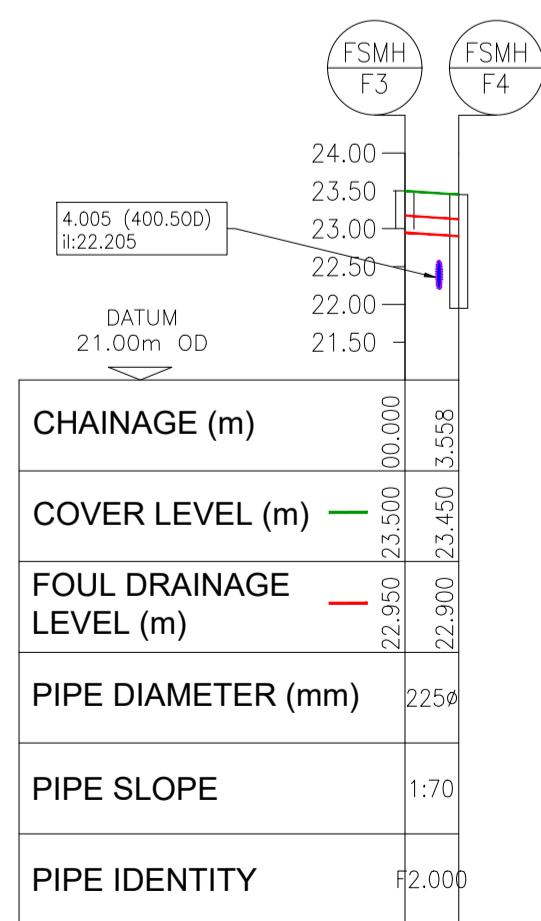
LONG SECTION OF FOUL SEWER (F18 - MH2)
SCALE: HORIZ 1:500 VERT 1:100



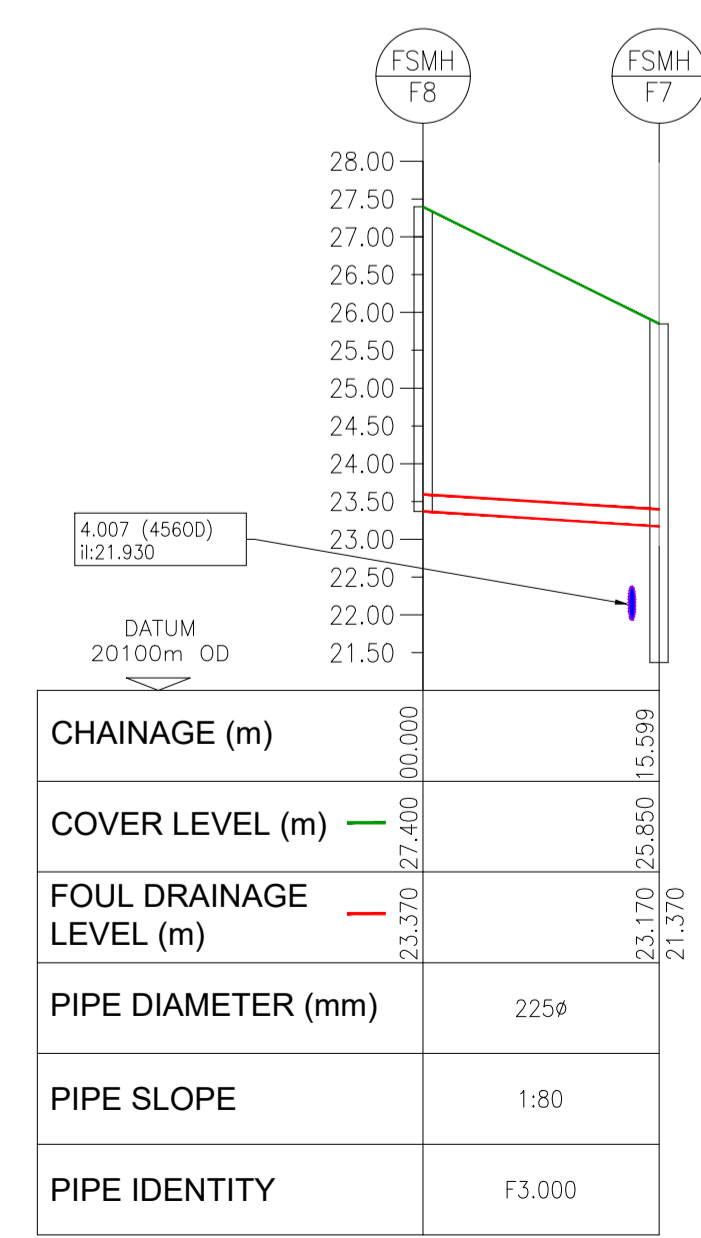
LONG SECTION OF FOUL SEWER (F28 - MH1)
SCALE: HORIZ 1:500 VERT 1:100



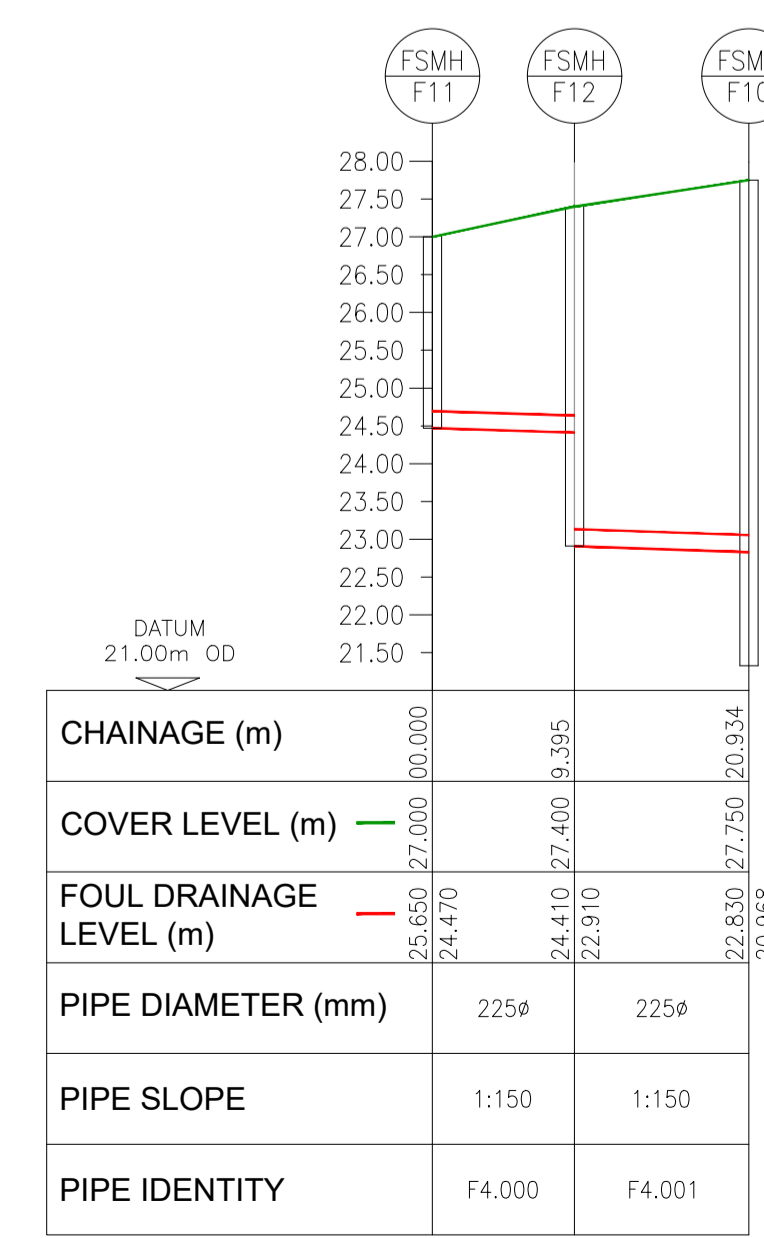
LONG SECTION OF FOUL SEWER (F30 - F31)
SCALE: HORIZ 1:500 VERT 1:100



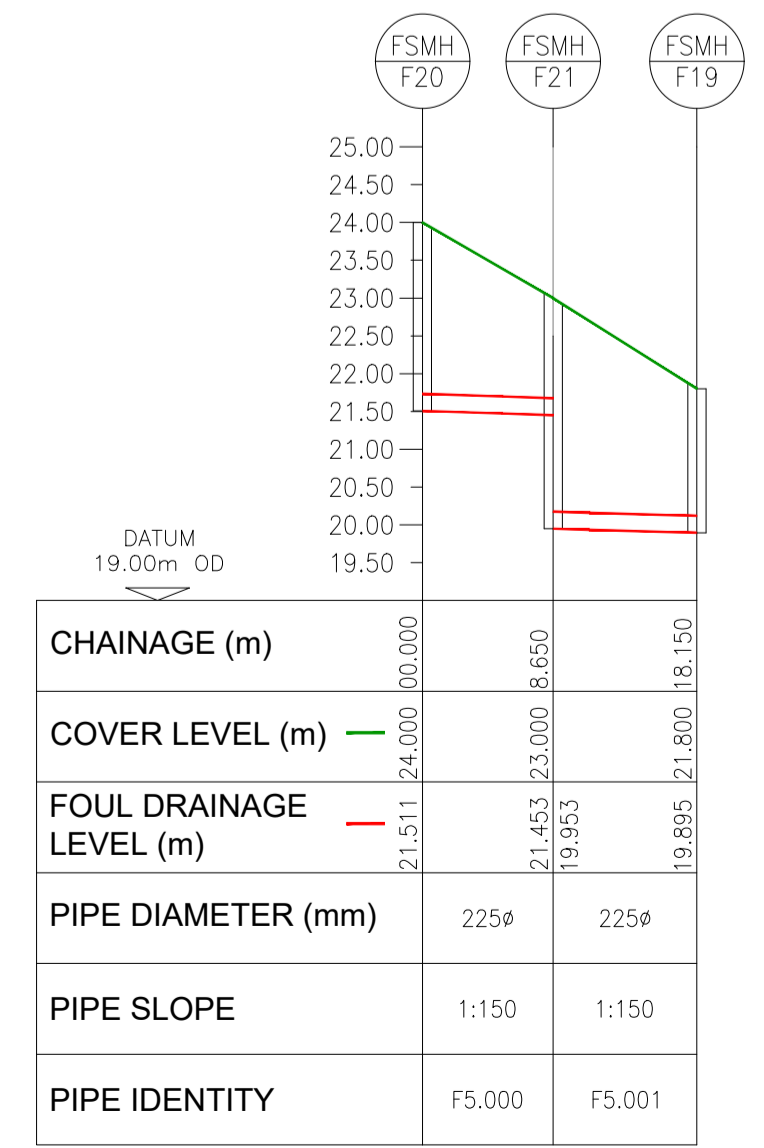
LONG SECTION OF FOUL SEWER (F3 - F4)
SCALE: HORIZ 1:500 VERT 1:100



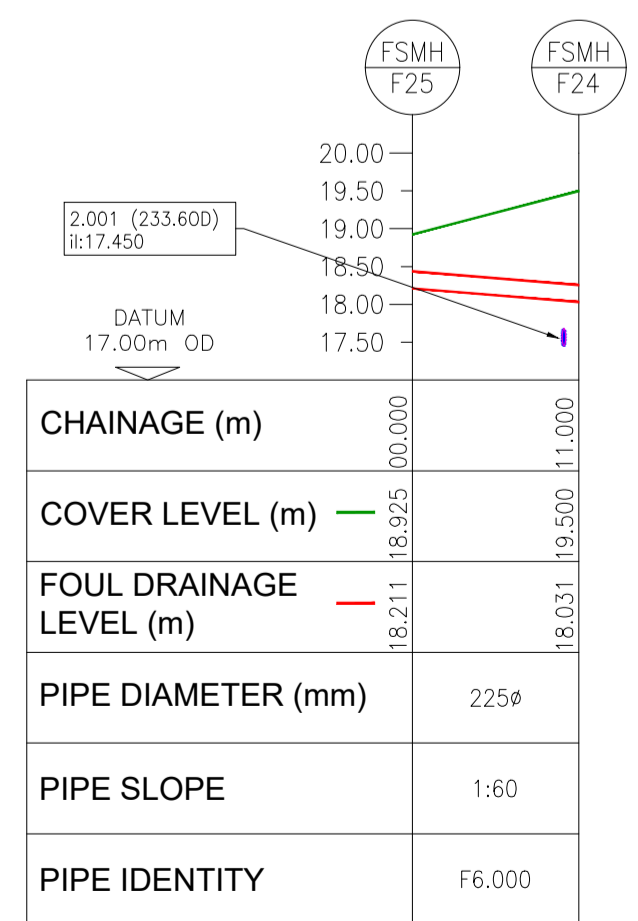
LONG SECTION OF FOUL SEWER (F8 - F7)
SCALE: HORIZ 1:500 VERT 1:100



LONG SECTION OF FOUL SEWER (F11 - F10)
SCALE: HORIZ 1:500 VERT 1:100



LONG SECTION OF FOUL SEWER (F20 - F19)
SCALE: HORIZ 1:500 VERT 1:100



LONG SECTION OF FOUL SEWER (F25 - F24)
SCALE: HORIZ 1:500 VERT 1:100

- GENERAL NOTES
1. ALL DIMENSIONS ARE IN MILLIMETRES (mm) UNLESS OTHER NOTED
 2. ALL LEVELS ARE IN METERS AND RELATE TO THE ORDANCE SURVEY DATUM.
 3. FULL DETAIL OF TUNNEL AND SERVICES CO-ORDINATION TO BE PROVIDED WITH FULL PLANNING PERMISSION.
 4. FOR MANHOLE & PIPE SCHEDULES SEE DWG W3683-DR-1007.



PO 25/10/22	ISSUE FOR PLANNING	LT	RT	AG
Rev	Date	Description	By	Chk



CLIENT
GEDV MONKSTOWN OWNER LIMITED

PROJECT
RESIDENTIAL DEVELOPMENT ON LANDS OF DALGUISE HOUSE

DRAWING TITLE
LONGITUDINAL SECTION FOUL DRAINAGE

STATUS
FOR PLANNING

Date: 25/10/22	Scale: AS SHOWN	Drawn: LT	Chk: RT	App: AG
Project No: W3683	Drw. No: W3683-DR-1024	Rev: PO		