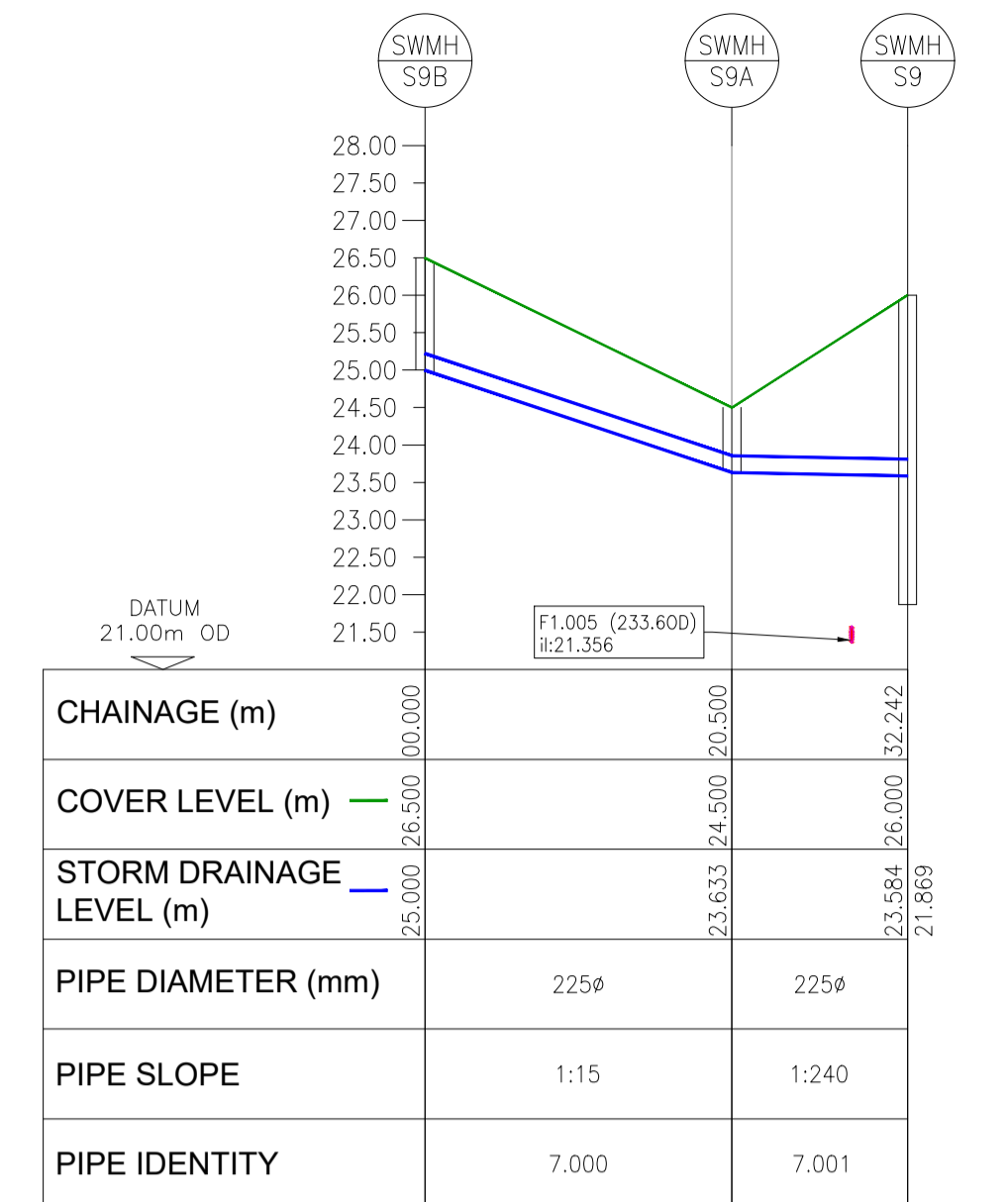
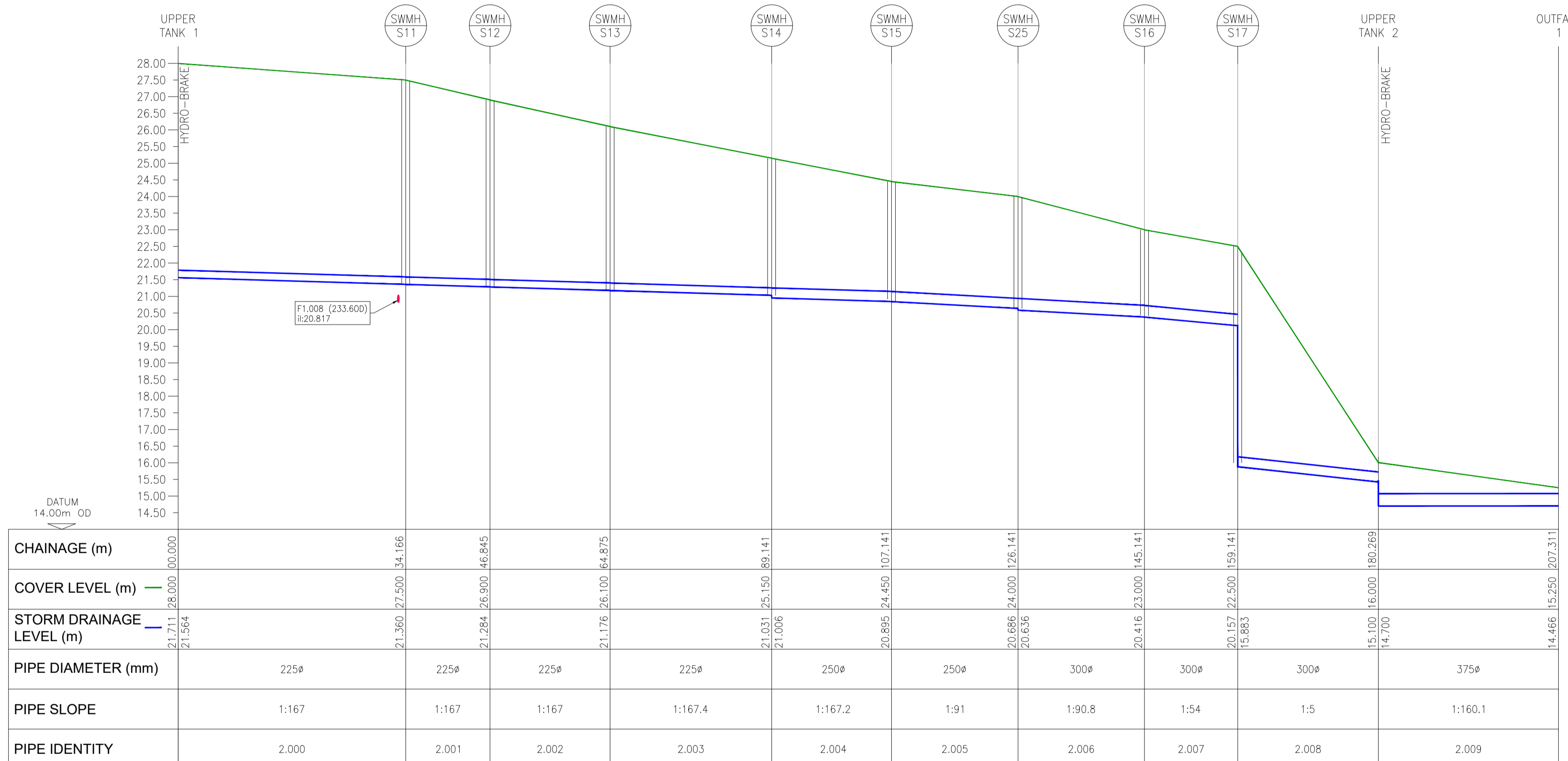


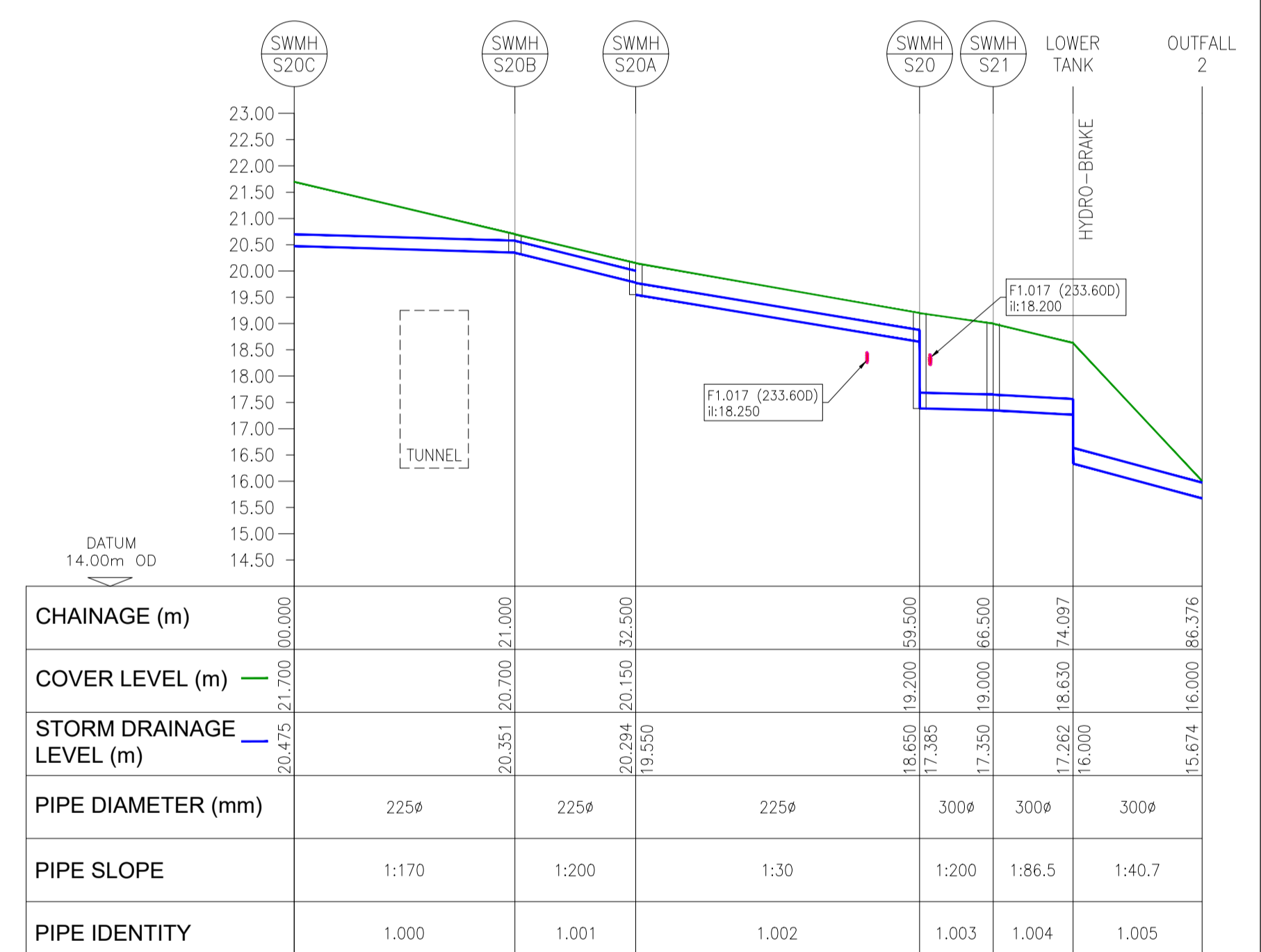
LONG SECTION OF STORM DRAINAGE (S1 - UC TANK 1)  
SCALE: HORIZ 1:500 VERT 1:100



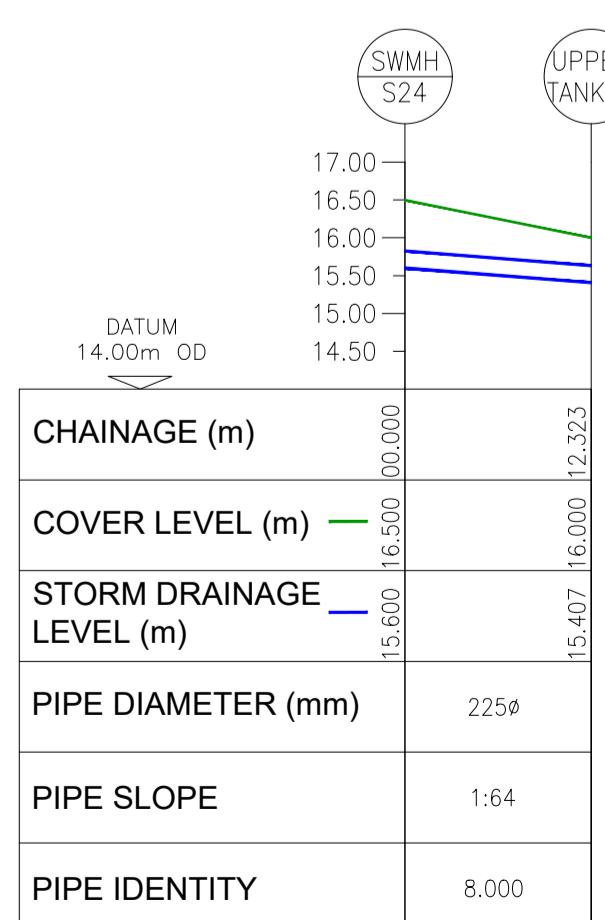
LONG SECTION OF STORM DRAINAGE (S9B - S9)  
SCALE: HORIZ 1:500 VERT 1:100



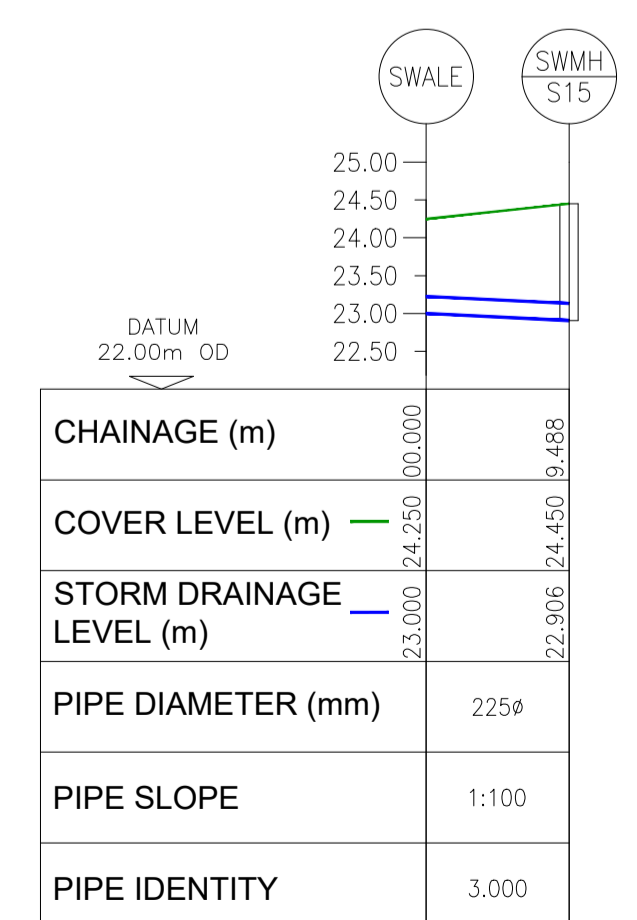
LONG SECTION OF STORM DRAINAGE (UC TANK 1 - OUTFALL 1)  
SCALE: HORIZ 1:500 VERT 1:100



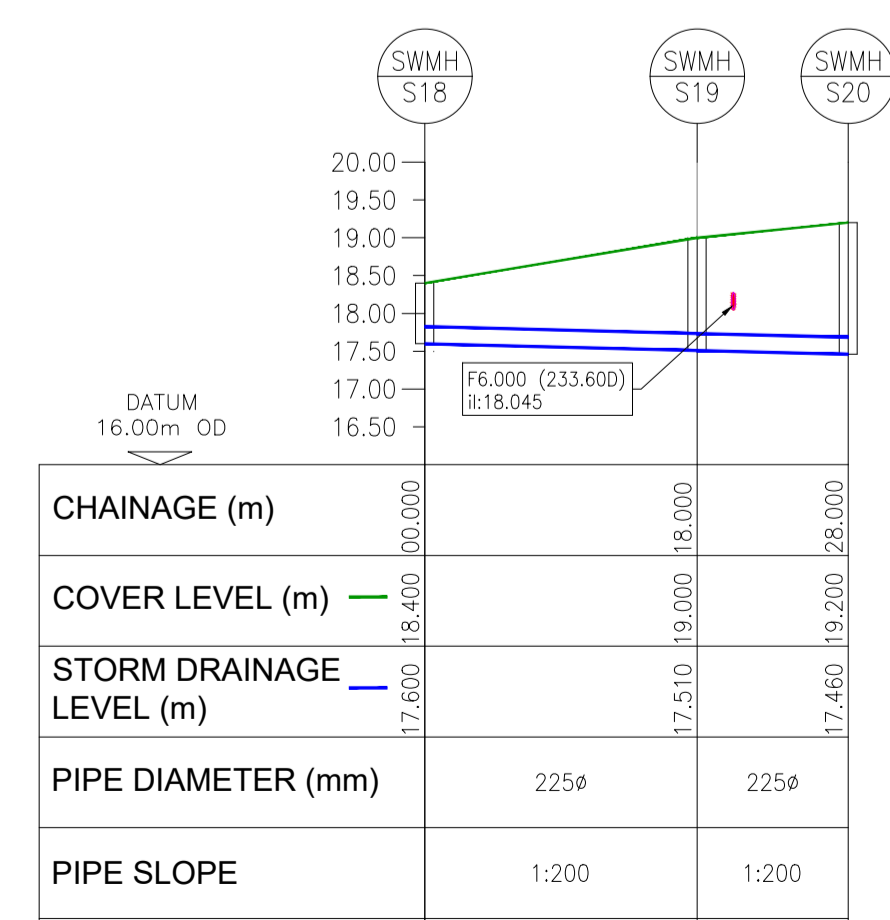
LONG SECTION OF STORM DRAINAGE (S20C - OUTFALL 2)  
SCALE: HORIZ 1:500 VERT 1:100



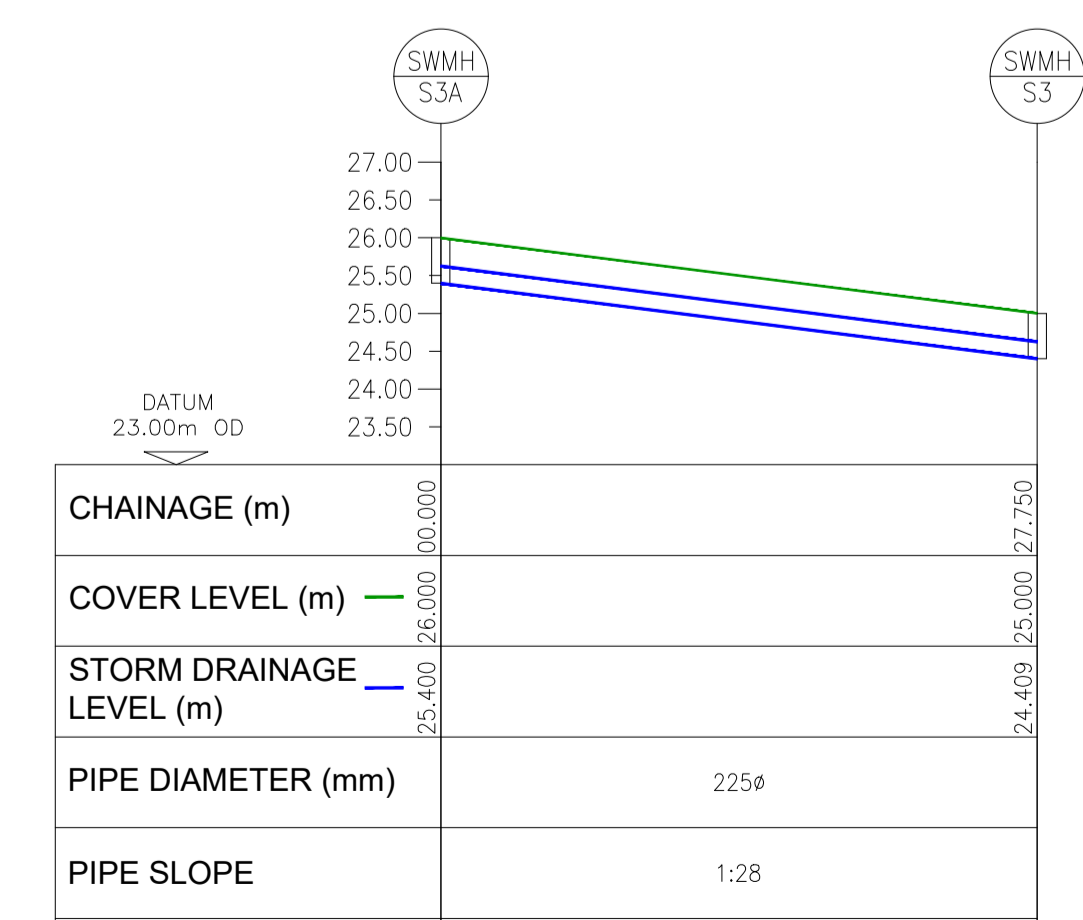
LONG SECTION OF STORM DRAINAGE (S24 - UC TANK 2)  
SCALE: HORIZ 1:500 VERT 1:100



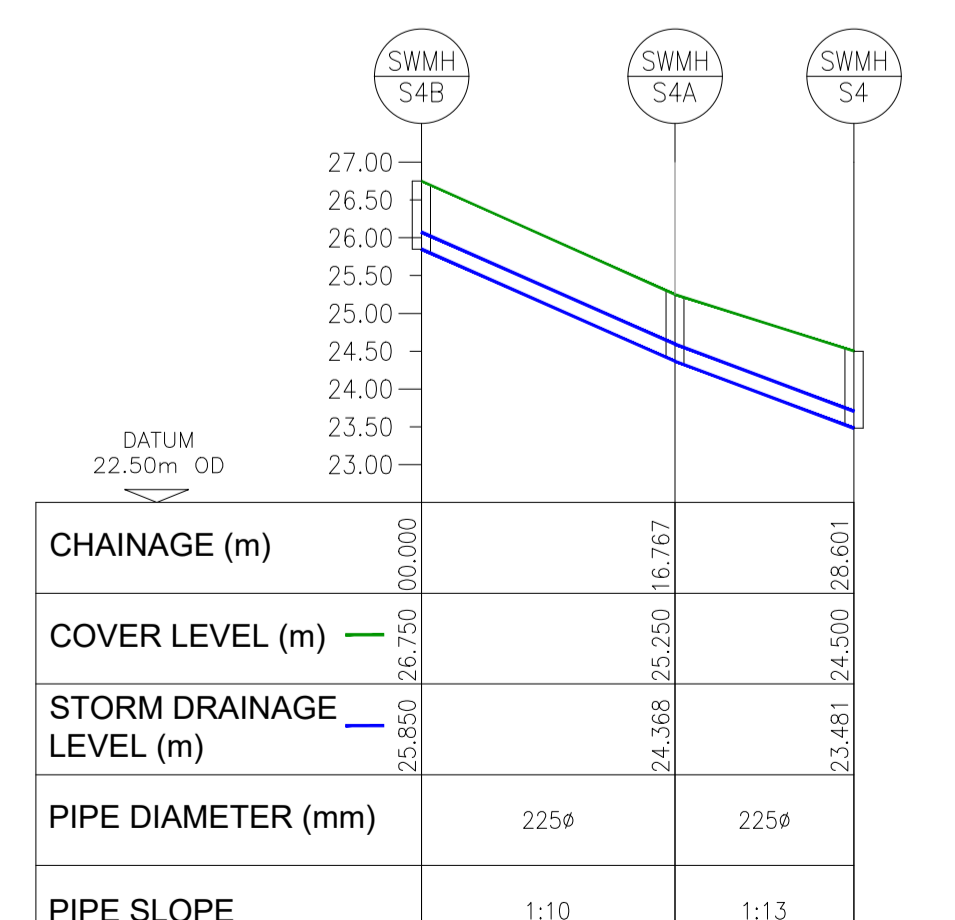
LONG SECTION OF STORM DRAINAGE (SWALE - S15)  
SCALE: HORIZ 1:500 VERT 1:100



LONG SECTION OF STORM DRAINAGE (S18 - S20)  
SCALE: HORIZ 1:500 VERT 1:100



LONG SECTION OF STORM DRAINAGE (S3A - S3)  
SCALE: HORIZ 1:500 VERT 1:100

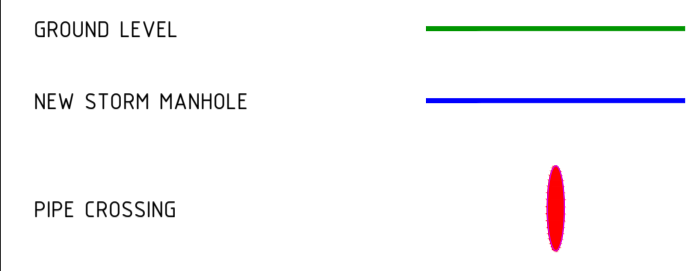


LONG SECTION OF STORM DRAINAGE (S4B - S4)  
SCALE: HORIZ 1:500 VERT 1:100

GENERAL NOTES

1. ALL DIMENSIONS ARE IN MILLIMETRES (mm) UNLESS OTHER NOTED
2. ALL LEVELS ARE IN METERS AND RELATE TO THE ORDANCE SURVEY DATUM.
3. FULL DETAIL OF TUNNEL AND SERVICES CO-ORDINATION TO BE PROVIDED WITH FULL PLANNING PERMISSION.
4. FOR MANHOLE & PIPE SCHEDULES SEE DWG W3683-DR-1014.

PROPOSED UTILITIES LEGEND



PO	25/10/22	ISSUE FOR PLANNING	LT	RT	AG
Rev	Date	Description	By	Chk	App

**BYRNE LOOBY**  
WWW.BYRNELOOBY.COM  
IRELAND | UK | UAE | BAHRAIN | KSA

CLIENT  
GEDV MONKSTOWN OWNER LIMITED

PROJECT  
RESIDENTIAL DEVELOPMENT ON LANDS OF DALGUISIE HOUSE

DRAWING TITLE  
LONGITUDINAL SECTION STORM WATER DRAINAGE

STATUS  
FOR PLANNING

Date	25/10/22	Scale	AS SHOWN	Drawn	LT	Chk	RT	App	AG
Project No	W3683	Drng. No	W3683-DR-1025	Rev					