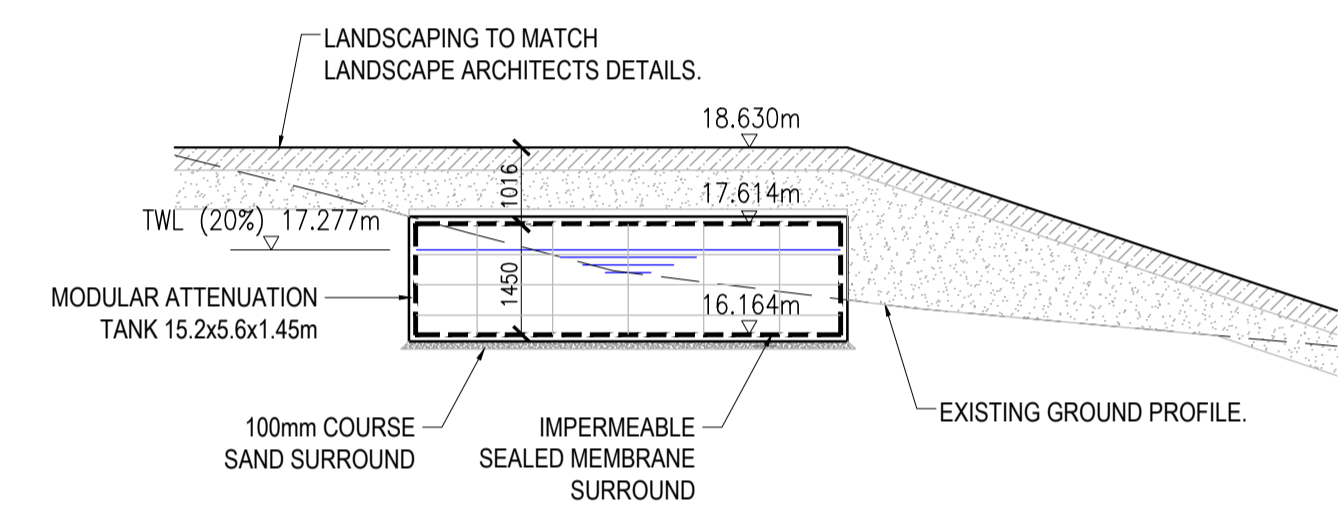
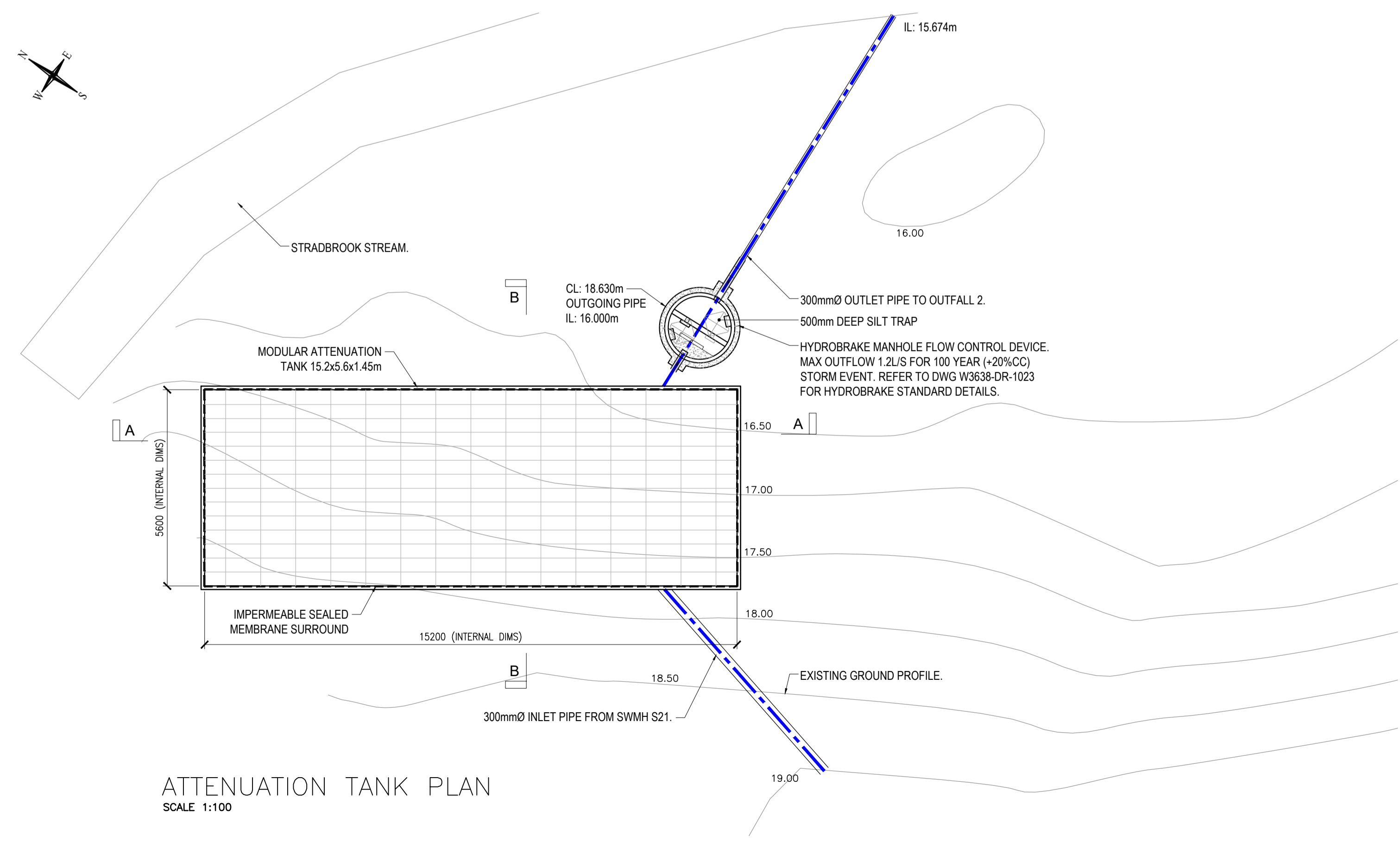


SECTION A-A  
SCALE 1:100



SECTION B-B  
SCALE 1:100

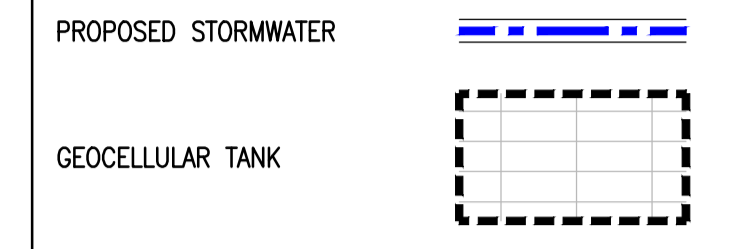


ATTENUATION TANK PLAN  
SCALE 1:100

NOTES:

1. REFER TO DRAWING W3683-DR-1014 FOR STORM WATER DETAILS.
2. REFER TO DRAWING W3683-DR-1023 FOR HYDROBRAKE STANDARD DETAILS.
3. STORMBLOC OPTIMUM GEOCELLULAR STORAGE OR SIMILAR CAN BE USED.

LEGEND:



NOTE:  
LANDSCAPING TO MATCH LANDSCAPE ARCHITECTS DETAILS

01	02/06/23	ISSUE FOR INFORMATION	SG	RT	AG
00	31/08/22	ISSUE FOR INFORMATION	LT	RT	AG
Rev	Date	Description	By	Chk	App

**BYRNE LOOBY**  
WWW.BYRNELOOBY.COM

IRELAND | UK | UAE | BAHRAIN | KSA

CLIENT  
GEDV MONKSTOWN OWNER LIMITED

PROJECT  
RESIDENTIAL DEVELOPMENT ON LANDS OF DALGUISE HOUSE

DRAWING TITLE  
LOWER CATCHMENT TANK DETAILS

STATUS  
FOR INFORMATION

Date: 31/08/22	Scale: 1:100	Drawn: LT	Chk: RT	App: AG
Project No: W3683	Dwg. No: W3683-DR-1037	Rev: 01		