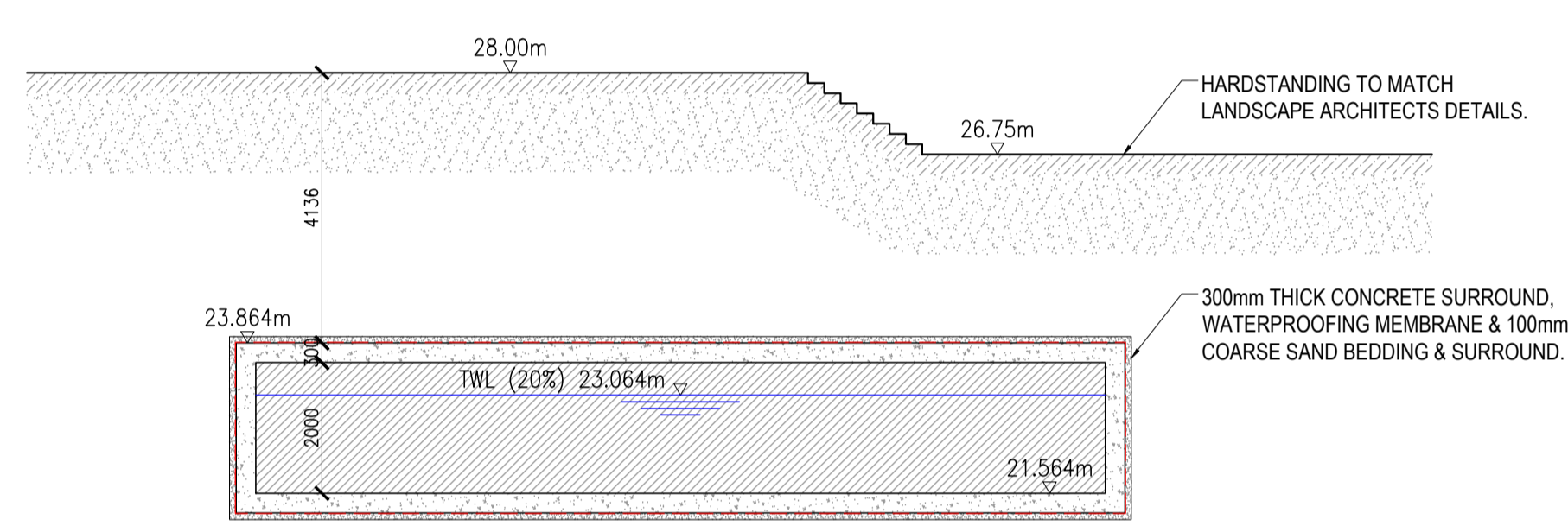
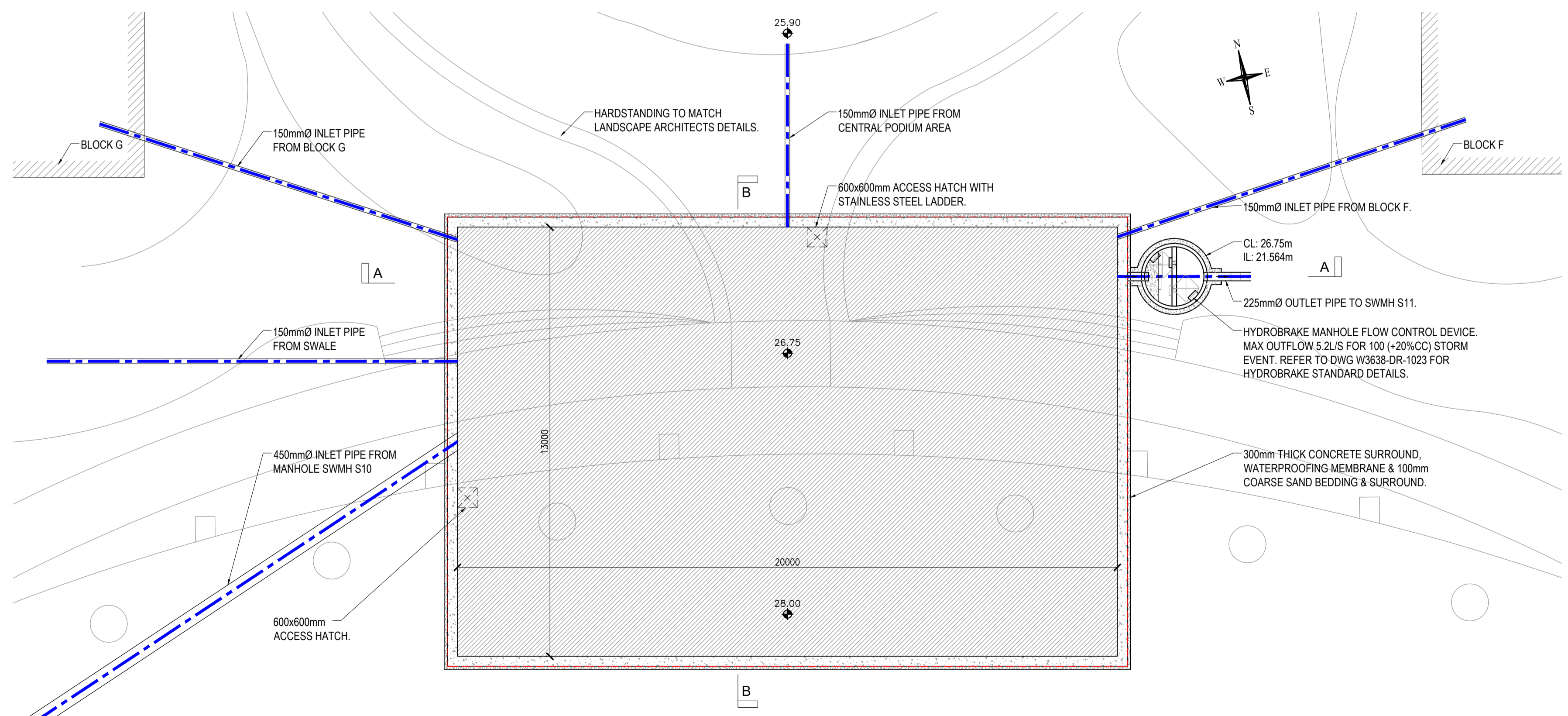


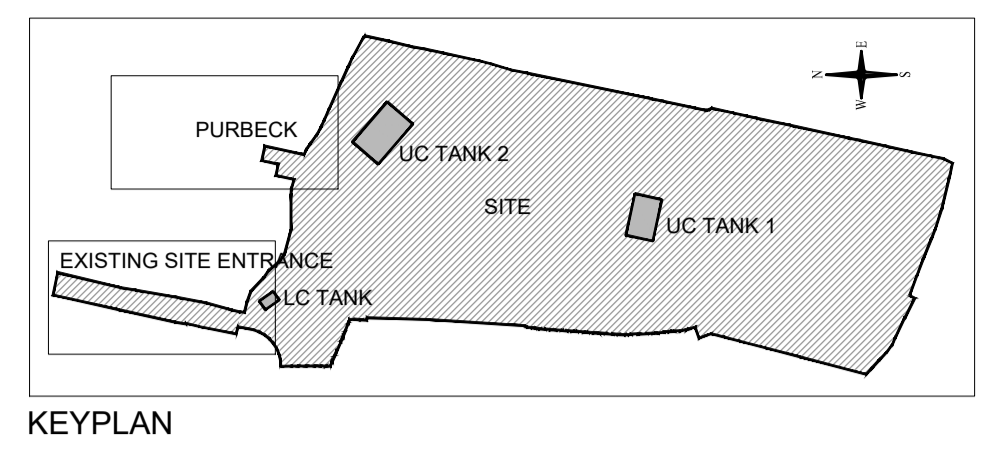
SECTION A-A  
SCALE 1:100



SECTION B-B  
SCALE 1:100



ATTENUATION TANK PLAN  
SCALE 1:100



- NOTES:
1. REFER TO DRAWING W3683-DR-1014 FOR STORM WATER DETAILS.
  2. REFER TO DRAWING W3683-DR-1023 FOR HYDROBRAKE STANDARD DETAILS.
  3. ALL MANHOLE & ACCESS CHAMBERS TO COMPLY WITH IRISH WATER CODES OF PRACTICE.

LEGEND:  
PROPOSED STORMWATER

PO	25/10/22	ISSUE FOR PLANNING	LT	RT	AG
Rev	Date	Description	By	Chk	App

**BYRNE LOOBY**  
WWW.BYRNELOOBY.COM

IRELAND | UK | UAE | BAHRAIN | KSA

CLIENT  
GEDV MONKSTOWN OWNER LIMITED

PROJECT  
RESIDENTIAL DEVELOPMENT ON LANDS OF DALGUISE HOUSE

DRAWING TITLE  
UPPER CATCHMENT TANK 1 DETAILS

STATUS  
FOR PLANNING

Date: 25/10/22	Scale: 1:100	Drawn: LT	Chk: RT	App: AG
Project No: W3683	Dwg. No: W3683-DR-1035	Rev:		PO